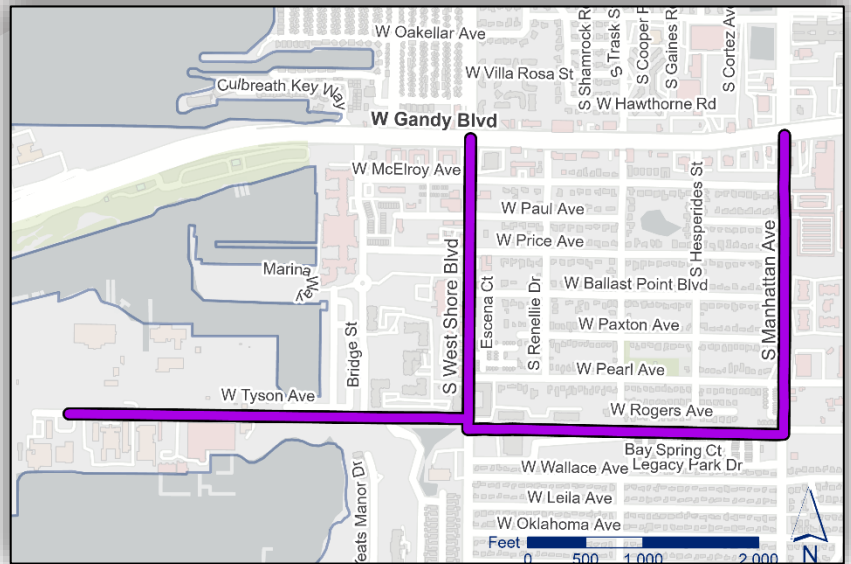
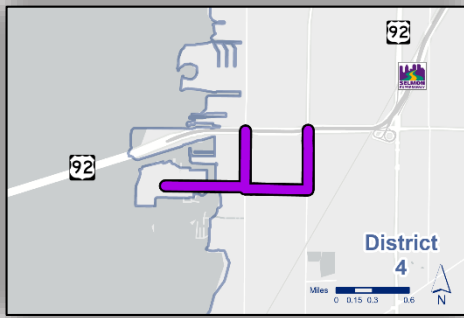
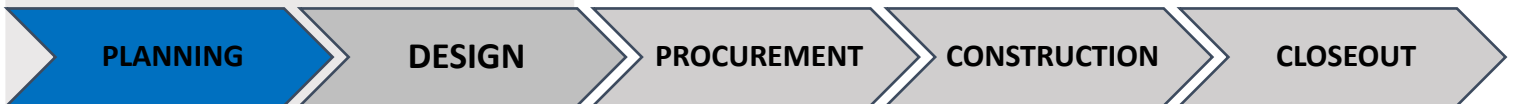


Tyson Ave & Manhattan Ave

West Shore Blvd & Manhattan Ave



Project Phase



TO LEARN MORE ABOUT WHAT ACTIVITIES ARE COMPLETED DURING EACH PHASE OF A PROJECT, PLEASE CLICK [HERE](#) or visit <https://www.tampagov.com/projects>

PROJECT DETAILS

Neighborhood: Gandy / Sun Bay South
Council District: 4
Community Redevelopment Area (CRA): N/A
Project ID: 1001512
Department ID: TRANS20073
Contract ID: TBD

PROJECT COST TOTAL EST.: \$6,000,000

ESTIMATED SCHEDULE

Construction Year: 2027
Projected Start Date: TBD
Projected End Date: TBD
Funding Source: Transportation Impact Fees

CONTACT

813-274-3101
 customerexperience@tampagov.net

PROJECT DESCRIPTION

The City of Tampa prepared a transportation planning study (2010) to assess transportation needs associated with the new developments occurring along the Interbay peninsula, south of Gandy Blvd. Two of the corridors identified in the study requiring traffic circulation improvements are Tyson Ave and Manhattan Ave. Several concepts along the Tyson Ave corridor are being evaluated including a new two-lane roadway in the unimproved City owned right-of-way between West Shore Blvd and Manhattan Ave.

The project scope recommends:

- Widening the existing two-lane to a four lane roadway on Manhattan Ave from Tyson Ave to Gandy Blvd.
- Conducting public involvement and community outreach activities.

BENEFITS TO THE COMMUNITY

- Improves traffic operation by increasing roadway capacity to handle the developmental impacts and newly generated traffic.
- Incorporates equitable considerations through the City's public involvement and stakeholder engagement activities.
- Provides grid connectivity for alternate routes in case a detour is required.