

CONTRACT PLANS COMPONENTS
 ROADWAY PLANS
 SIGNING AND PAVEMENT MARKING PLANS
 SIGNALIZATION PLANS

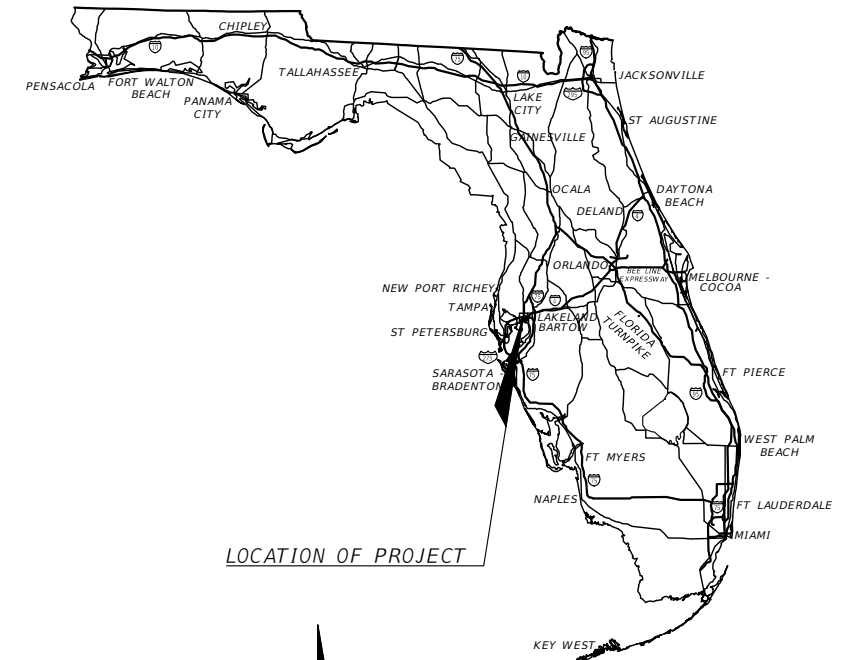
**CITY OF TAMPA
 MOBILITY DEPARTMENT**

CONTRACT PLANS

CITY OF TAMPA PROJECT NO 1001513
 FDOT FINANCIAL PROJECT ID 436640-1-58-01
 (FEDERAL FUNDS)

HILLSBOROUGH COUNTY

FLORIBRASKA AVE FROM N. TAMPA ST. TO 9TH ST.

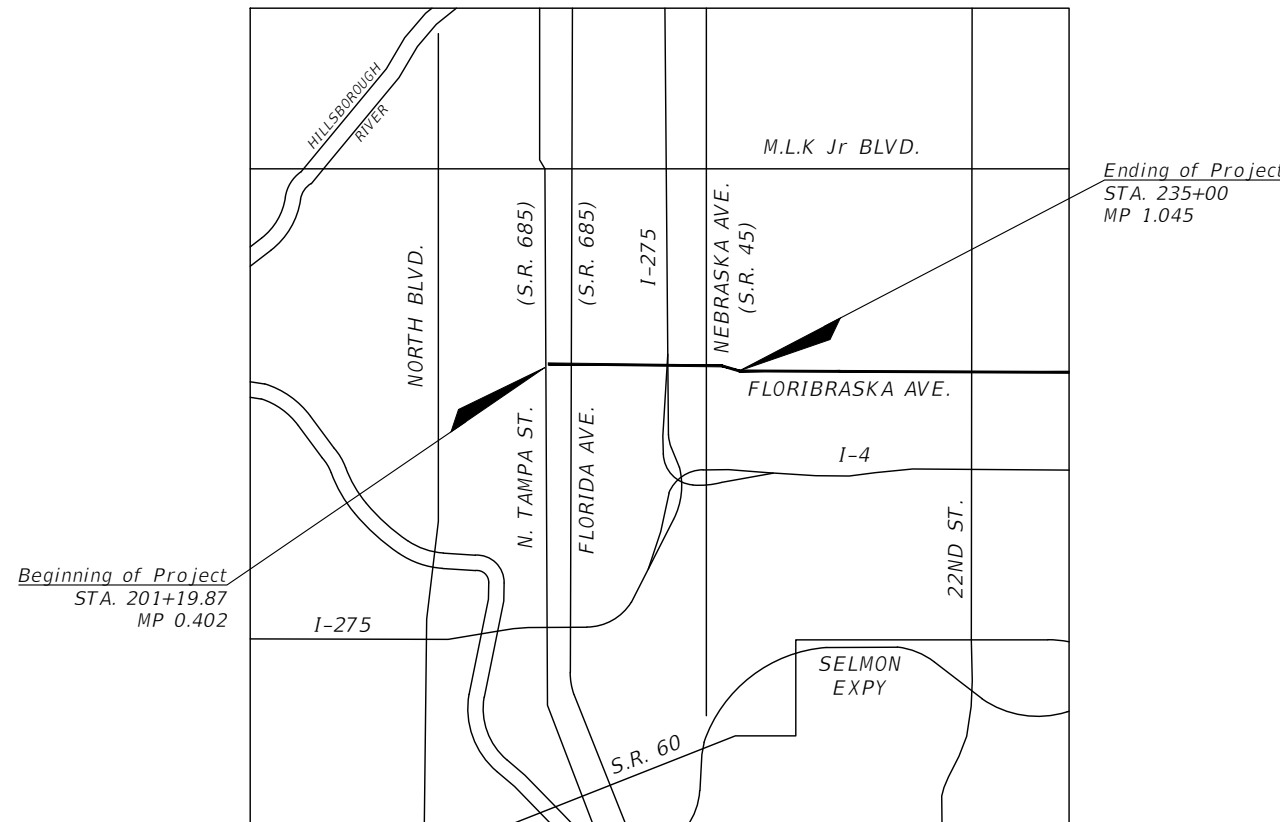


LOCATION OF PROJECT



INDEX OF ROADWAY PLANS

SHEET NO.	SHEET DESCRIPTION
R-1	KEY SHEET
R-2	SIGNATURE SHEET
R-3	SUMMARY OF PAY ITEMS
R-4	GENERAL NOTES
R-5	TYPICAL SECTIONS
R-6 - R-8	PROJECT LAYOUT
R-9- R-12	RIGHT OF WAY DETAILS
R-13 - R-20	DEMOLITION PLANS
R-21- R-28	ROADWAY PLANS
R-29 -R-32	INTERSECTION DETAILS
R-33 - R-35	SPECIAL DETAILS
UT-1 - UT-12	UTILITY ADJUSTMENTS
TC-1 - TC-8	TRAFFIC CONTROL PLANS



Beginning of Project
 STA. 201+19.87
 MP 0.402

Ending of Project
 STA. 235+00
 MP 1.045

**FINAL SUBMITTAL,
 FEBRUARY 21, 2024**

ROADWAY PLANS
 ENGINEER OF RECORD:
 CALVIN K HARDIE
 P.E. NO.:74590
 CITY OF TAMPA
 306 E JACKSON ST
 TAMPA, FL, 33602
 PHONE NO: (813) 274-3280

CITY OF TAMPA PROJECT MANAGER:
 NINA MABILLEAU E.I.

GOVERNING STANDARD PLANS:
 Florida Department of Transportation, FY2023-24 Standard plans for Road and Bridge Construction and applicable Interim Revisions (IRs).

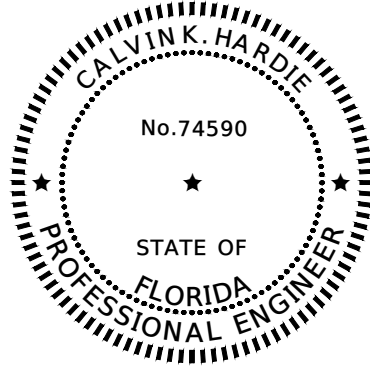
Standard Plans for Road Construction and associated IRs are available at the following website:
<http://www.fdot.gov/design/Standardplans>
 City of Tampa Stormwater Standard Details

GOVERNING STANDARD SPECIFICATIONS:
 Florida Department of Transportation, July, 2022 Standard Specifications for Road and Bridge Construction at the following website:

<http://www.fdot.gov/programmanagement/Implemented/SpecBooks>

CITY FISCAL YEAR	SHEET NO.
2023	R-1

THE OFFICIAL RECORD OF THIS SHEET IS THE ELECTRONIC FILE DIGITALLY SIGNED AND SEALED UNDER RULE 61G15-23.004, F.A.C.



THIS ITEM HAS BEEN DIGITALLY SIGNED AND SEALED BY:

ON THE DATE ADJACENT TO THE SEAL.


PRINTED COPIES OF THIS DOCUMENT ARE NOT CONSIDERED SIGNED AND SEALED AND THE SIGNATURE MUST BE VERIFIED ON ANY ELECTRONIC COPIES.

CITY OF TAMPA
 MOBILITY DEPARTMENT
 306 E. JACKSON ST.
 TAMPA, FL 33602
 CALVIN K. HARDIE, P.E. NO. 74590

THE ABOVE NAMED PROFESSIONAL ENGINEER SHALL BE RESPONSIBLE FOR THE FOLLOWING SHEETS IN ACCORDANCE WITH RULE 61G15-23.004, F.A.C.

INDEX OF ROADWAY PLANS

SHEET NO.	SHEET DESCRIPTION
R-1	KEY SHEET
R-2	SIGNATURE SHEET
R-3	SUMMARY OF PAY ITEMS
R-4	GENERAL NOTES
R-5	TYPICAL SECTIONS
R-6 - R-8	PROJECT LAYOUT
R-9- R-12	RIGHT OF WAY DETAILS
R-13 - R-20	DEMOLITION PLANS
R-21- R-28	ROADWAY PLANS
R-29 -R-32	INTERSECTION DETAILS
R-33 - R-35	SPECIAL DETAILS



THIS ITEM HAS BEEN DIGITALLY SIGNED AND SEALED BY:

ON THE DATE ADJACENT TO THE SEAL.

PRINTED COPIES OF THIS DOCUMENT ARE NOT CONSIDERED SIGNED AND SEALED AND THE SIGNATURE MUST BE VERIFIED ON ANY ELECTRONIC COPIES.

STANTEC CONSULTING SERVICES INC.
 777 S HARBOUR ISLAND BLVD.
 TAMPA, FL 33602
 JAMES R. TOWNSEND, P.E. NO. 73346

THE ABOVE NAMED PROFESSIONAL ENGINEER SHALL BE RESPONSIBLE FOR THE FOLLOWING SHEETS IN ACCORDANCE WITH RULE 61G15-23.004, F.A.C.

INDEX OF ROADWAY PLANS

SHEET NO.	SHEET DESCRIPTION
R-2	SIGNATURE SHEET
UT-1 - UT-12	UTILITY ADJUSTMENTS
TC-1 - TC-8	TRAFFIC CONTROL PLANS

REVISIONS				CITY OF TAMPA MOBILITY DEPARTMENT	CITY OF TAMPA MOBILITY DEPARTMENT	SHEET NO.
DATE	DESCRIPTION	DATE	DESCRIPTION			
---	---	---	---			
				FLORIBRASKA AVE.	HILLSBOROUGH	436640-1-58-01

CALVIN K. HARDIE, P.E.
 P.E. LICENSE NUMBER 74590
 CITY OF TAMPA
 306 E JACKSON ST
 TAMPA, FL 33602
 CERTIFICATE OF AUTHORIZATION N/A

SIGNATURE SHEET

R-2

SUMMARY OF ROADWAY				
PAY ITEMS				
PAY ITEM	DESCRIPTION	UNIT	TOTAL	FA PARTICIPATING
0101 1	MOBILIZATION	LS	1	1
0102 1	MAINTENANCE OF TRAFFIC	LS	1	1
0104 18	INLET PROTECTION SYSTEM	EA	26	26
0110 1 1	CLEARING & GRUBBING	AC	0.164	0.164
0110 4 10	REMOVAL OF EXISTING CONCRETE (CONC. CURBS & GUTTERS)	SY	249	249
0110 4 10	REMOVAL OF EXISTING CONCRETE (CONC. SW AND DRIVEWAYS)	SY	759	759
0120 1	REGULAR EXCAVATION	CY	60	60
0120 6	EMBANKMENT	CY	70	70
0160 4	TYPE B STABILIZATION	SY	35	35
0162 1 11	PREPARED SOIL LAYER, FINISH SOIL LAYER, 6"	SY	100	100
0285701	OPTIONAL BASE, BASE GROUP 01 (CRUSHED CONCRETE)	SY	56	56
0285706	OPTIONAL BASE, BASE GROUP 06 (CRUSHED CONCRETE)	SY	35	35
0327 70 6	MILLING EXIST ASPH PAVT, 1 1/2" AVG DEPTH	SY	693	693
0327 70 4	MILLING EXIST ASPH PAVT, 3" AVG DEPTH	SY	17212	17212
0334 1 13	SUPERPAVE ASPHALTIC CONC, TRAFFIC C	TN	1420	1420
0337 7 33	ASPHALT CONCRETE FRICTION COURSE, TRAFFIC C, FC-12.5, RUBBER	TN	1478	1478
0425 5	MANHOLE, ADJUST	EA	5	5
0520 1 10	CONCRETE CURB & GUTTER, TYPE F	LF	580	580
0520 1 10	CONCRETE CURB & GUTTER, TYPE F (MODIFIED)	LF	20	20
0520 2 1	CONCRETE CURB, TYPE A	LF	73	73
0520 2 4	CONCRETE CURB, TYPE D	LF	642	642
SP-0520 2 1	CONCRETE CURB & GUTTER, MIAMI	LF	625	625
0520 7 2	GRANITE CURB, RESET	LF	23	23
0522 1	CONCRETE SIDEWALK AND DRIVEWAYS, 4" THICK	SY	53	53
0522 2	CONCRETE SIDEWALK AND DRIVEWAYS, 6" THICK	SY	752	752
0526 1 1	PAVERS, ARCHITECTURAL, ROADWAY	SY	56	56
0526 1 1	PAVERS, ARCHITECTURAL, ROADWAY (TRAVERSABLE MEDIAN)	SY	21	21
0526 1 1	PAVERS, ARCHITECTURAL, ROADWAY (INSTALL ONLY- HISTORIC CLAY BRICK)	SY	35	35
0527 2	DETECTABLE WARNINGS	SF	252	252
0921 703 100	CHANNELIZING CURB	LF	2563	2563
0570 1 2	PERFORMANCE TURF, SOD	SY	100	100

SUMMARY OF UTILITY				
PAY ITEMS				
PAY ITEM	DESCRIPTION	UNIT	TOTAL	FA PARTICIPATING
0425 5	MANHOLE, ADJUST	EA	13	13

REVISIONS				CALVIN K HARDIE, P.E. P.E. LICENSE NUMBER 74590 CITY OF TAMPA 306 E JACKSON ST TAMPA, FL 33602 CERTIFICATE OF AUTHORIZATION N/A	CITY OF TAMPA MOBILITY DEPARTMENT			<i>SUMMARY OF PAY ITEMS</i>	SHEET NO.
DATE	DESCRIPTION	DATE	DESCRIPTION		ROAD NO.	COUNTY	FINANCIAL PROJECT ID		
---	---	---	---		FLORIBRASKA AVE.	HILLSBOROUGH	436640-1-58-01		R-3

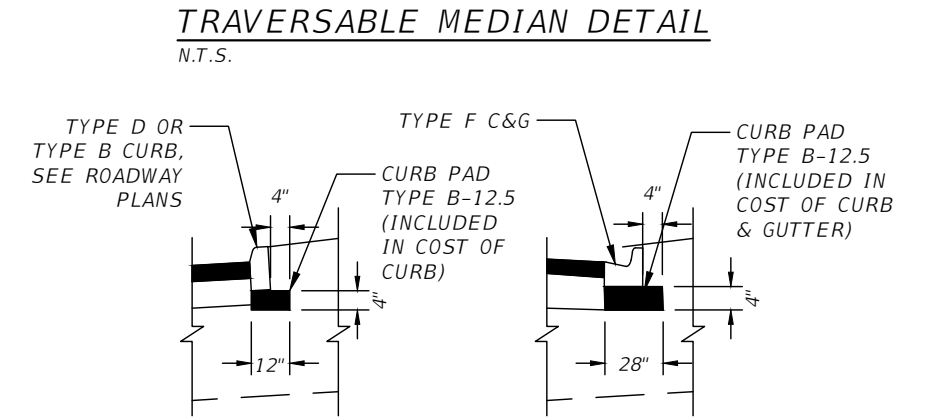
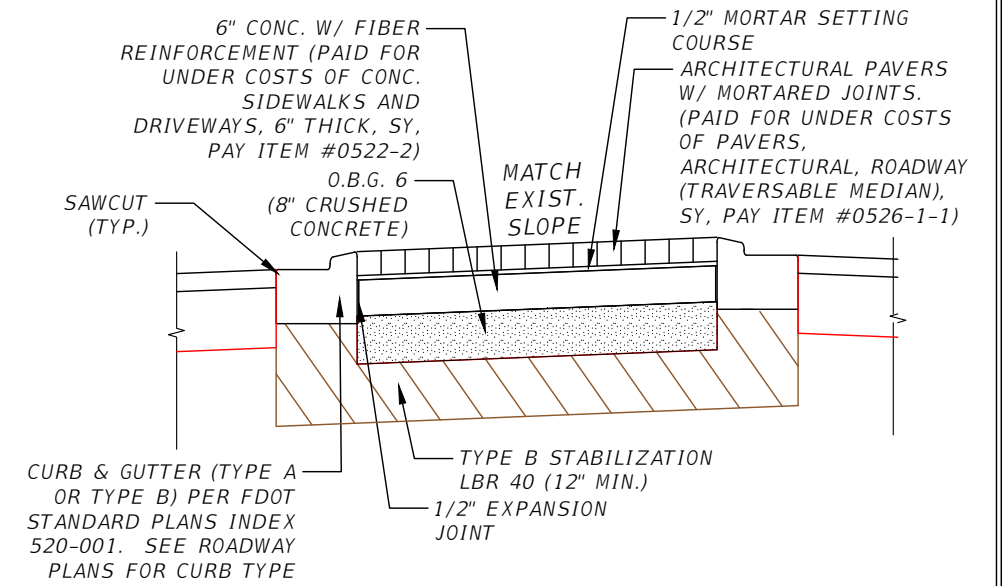
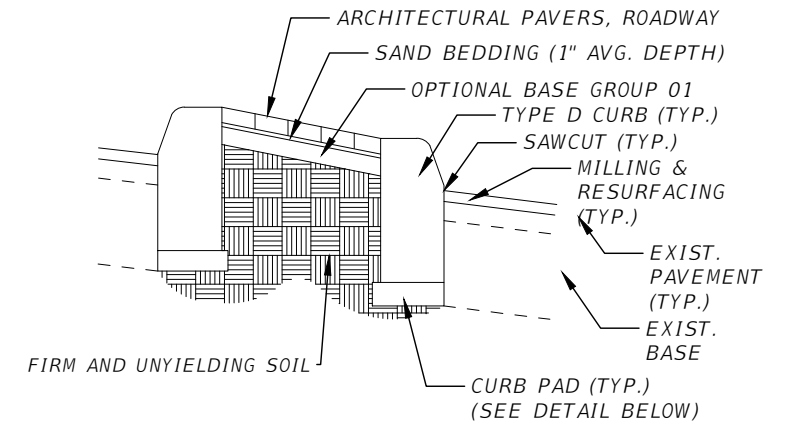
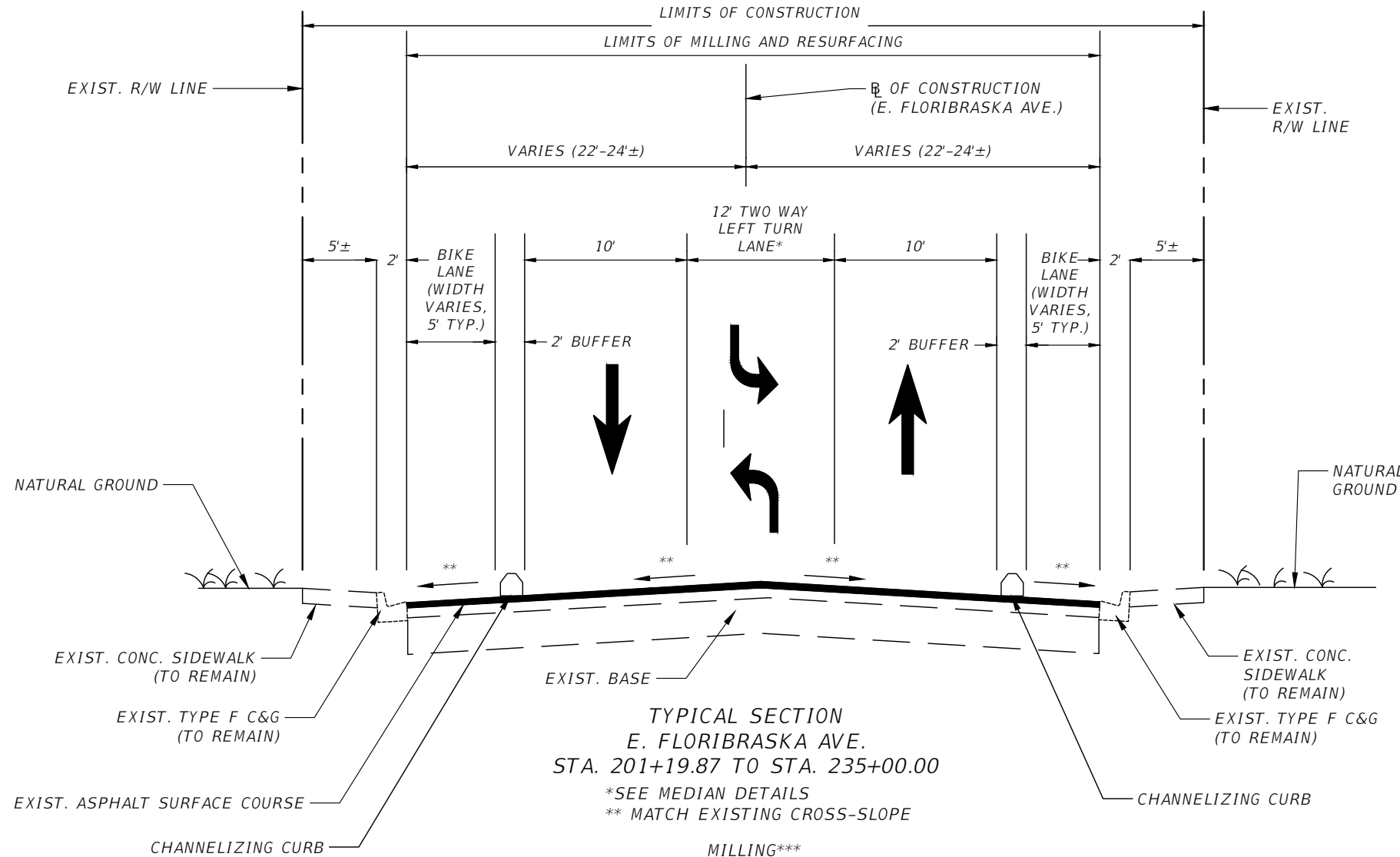
GENERAL NOTES

1. RIGHT-OF-WAY SHOWN IN PLANS PER SPECIFIC PURPOSE SURVEY PREPARED BY THE CITY OF TAMPA, 04/20/2018, PERFORMED TO DETERMINE THE RIGHT OF WAY FOR FLORIBRASKA AVENUE FROM NORTH TAMPA STREET TO NORTH 12TH STREET AND TO DETAIL ANY OCCUPATION OR ENCROACHMENTS THEREIN.
2. BEARINGS SHOWN HEREON AS (M) ARE BASED ON THE FLORIDA STATE PLANE COORDINATE SYSTEM, TRANSVERSE MERCATOR, WEST ZONE NAD 83/90 A BEARING OF S.00°25'49"W., WAS HELD ALONG THE EAST LINE OF SECTION 7, TOWNSHIP 29 SOUTH, RANGE 18 EAST, HILLSBOROUGH COUNTY, FLORIDA.
3. BENCHMARK ELEVATIONS SHOWN ON THE PLANS ARE NORTH AMERICAN VERTICAL DATUM OF 1988 (NAVD 88).
4. IF ANY PUBLIC LAND CORNER WITHIN THE LIMITS OF CONSTRUCTION IS IN DANGER OF BEING DESTROYED AND HAS NOT BEEN PROPERLY REFERENCED, IMMEDIATELY NOTIFY THE ENGINEER IN CONJUNCTION WITH THE CITY SURVEYOR, CLARENCE "LUCKY" WADE (813) 635-3430.
5. ALL HISTORIC CLAY BRICKS AND GRANITE CURB REMOVED PER PLANS, OR ANY BRICKS THAT ARE ENCOUNTERED DURING CONSTRUCTION, SHALL BE SALVAGED IN A MANNER THAT WILL NOT CAUSE ADDITIONAL DEGRADATION TO THE BRICK PAVERS AND GRANITE CURB, SECURELY STORED, AND DELIVERED TO THE CITY OF MOBILITY DEPARTMENT AT 3802 EAST 26TH AVENUE, TAMPA, FL 33605 (CONTACT BRYAN RODGER, 813-274-8054). THE COSTS FOR SALVAGING, STORING AND DELIVERING THE BRICKS SHALL BE CONSIDERED INCIDENTAL TO THE COSTS FOR THE CLEARING & GRUBBING.
6. IN THE EVENT THAT HISTORIC OR PREHISTORIC ARTIFACTS (OTHER THAN BRICKS) ARE FOUND DURING CONSTRUCTION, THE CONTRACTOR SHALL STOP WORK IN THE IMMEDIATE AREA AND CONTACT THE FDOT DISTRICT SEVEN CULTURAL RESOURCE COORDINATOR AT 813-975-6637. IF NEEDED, FDOT WILL COORDINATE WITH THE STATE HISTORIC PRESERVATION OFFICER (SHPO) AND THE CITY OF TAMPA HISTORIC PRESERVATION MANAGER TO DETERMINE THE APPROPRIATE RECIPIENT FOR THE ARTIFACTS.
7. ROLLERS SHALL BE USED IN STATIC MODE ONLY (NON-VIBRATORY).
8. THE COST OF SAWCUTTING SHALL BE INCIDENTAL TO THE WORK BEING PERFORMED.
9. IT IS ANTICIPATED THAT THE EXISTING BASE MATERIAL WILL BE EXPOSED DURING THE MILLING OPERATION THROUGHOUT THE MAJORITY OF THE PROJECT LIMITS. BASE EXPOSED DURING MILLING OPERATIONS IS TO BE TREATED AS PREVIOUSLY PREPARED BASE PER STANDARD SPECIFICATIONS 300, WITH ANY PRIME OR TACK COATS USED TO BE INCLUDED IN THE COST OF THE STRUCTURAL COURSE.
10. PROPOSED SIDEWALK CROSS SLOPE SHALL BE A MINIMUM 0.005 AND MAXIMUM OF 0.02 SLOPE TO ENSURE POSITIVE DRAINAGE INTO THE ROADWAY PRIOR TO SETTING FINAL CURB HEIGHT.
11. NO CONSTRUCTION STAGING OR STOCKPILING ACTIVITIES ARE TO OCCUR ALONG FLORIBRASKA AVENUE BETWEEN N. TAMPA STREET AND INTERSTATE 275 RIGHT-OF-WAY. THE CONTRACTOR SHALL IDENTIFY PROPOSED CONSTRUCTION STAGING OR STOCKPILING AREAS AND PROVIDE THIS INFORMATION TO THE CITY OF TAMPA, FDOT LAP PROJECT MANAGER, AND FDOT DISTRICT SEVEN CULTURAL RESOURCE COORDINATOR AT 813-975-6637. IF ANY CONSTRUCTION STAGING OR STOCKPILING

AREAS WILL BE WITHIN THESE BOUNDARIES,

12. COORDINATE BUS STOP LOCATIONS AND ACCESS WITH THE MANAGING AGENCY, 14 DAYS PRIOR TO ANY CONSTRUCTION ACTIVITIES THAT INTERFERE WITH NORMAL BUS OPERATIONS.
13. GRASSED AREAS DISTURBED BY CONSTRUCTION ACTIVITIES SHALL BE SODDED, NOT SEEDED OR MULCHED.
14. ALL PROTECTED TREES SHALL BE BARRICADED IN ACCORDANCE WITH THE CITY OF TAMPA TREE PROTECTION DETAIL. SEE CHAPTER 13: TREE AND LANDSCAPE CODE, TECHNICAL MANUAL.
15. ALL ROOTS TO BE REMOVED DURING THE PROJECT SHALL BE SEVERED CLEAN AT THE PERIMETER OF THE PROTECTED ROOT ZONE BY A LICENSED CERTIFIED ARBORIST.
16. DETECTABLE WARNING SURFACES SHALL BE BRICK RED IN COLOR.
17. SEE UTILITY ADJUSTMENT NOTES FOR UTILITY OWNERS.

REVISIONS				CALVIN K HARDIE, P.E. P.E. LICENSE NUMBER 74590 CITY OF TAMPA 306 E JACKSON ST TAMPA, FL 33602 CERTIFICATE OF AUTHORIZATION N/A	CITY OF TAMPA MOBILITY DEPARTMENT			<i>GENERAL NOTES</i>	SHEET NO.
DATE	DESCRIPTION	DATE	DESCRIPTION		ROAD NO.	COUNTY	FINANCIAL PROJECT ID		R-4
----	----				FLORIBRASKA AVE.	HILLSBOROUGH	436640-1-58-01		



CURB PAD DETAILS
N.T.S.

MEDIAN DETAILS
N.T.S.

REVISIONS			
DATE	DESCRIPTION	DATE	DESCRIPTION

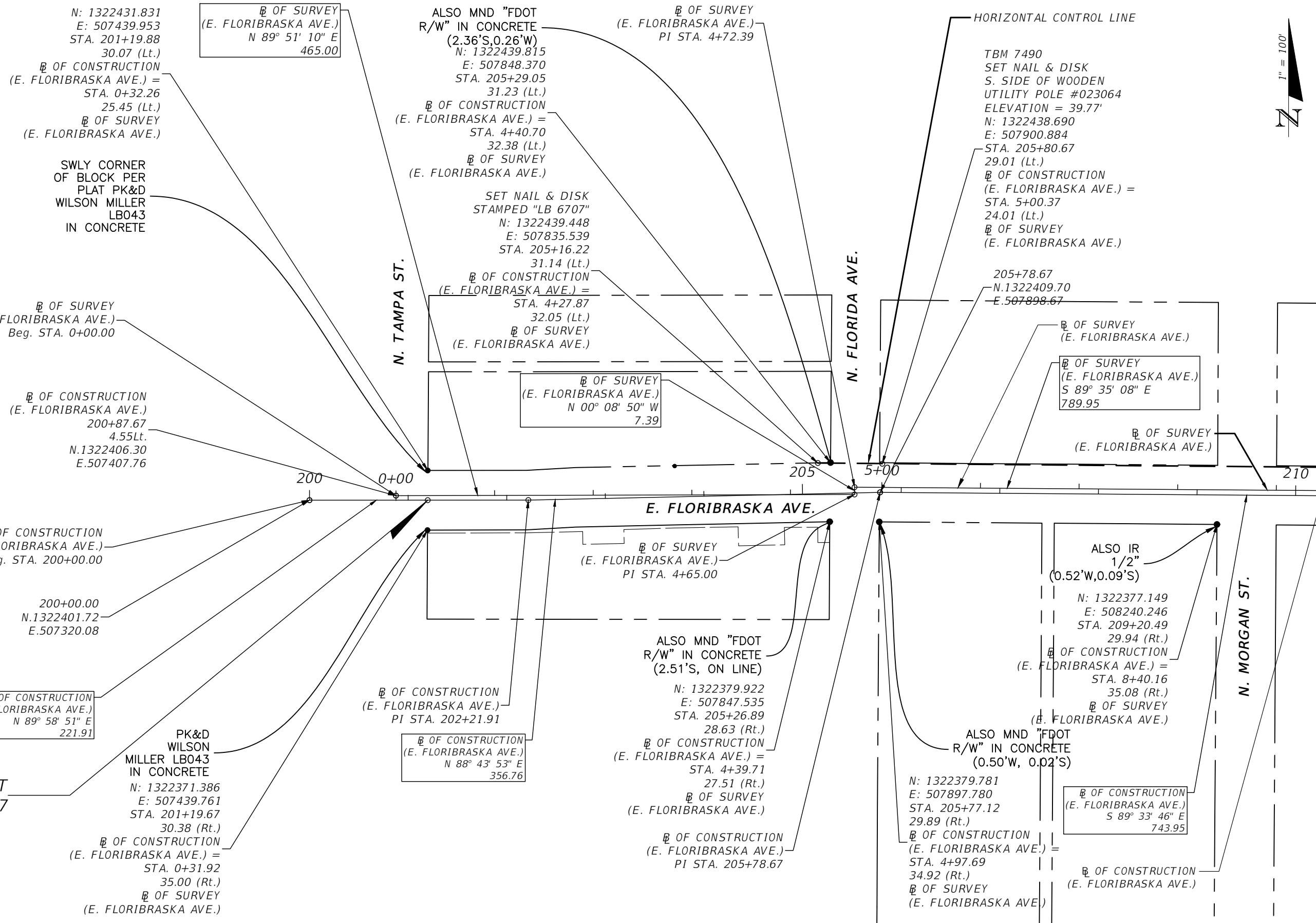
CALVIN K HARDIE, P.E.
P.E. LICENSE NUMBER 74590
CITY OF TAMPA
306 E JACKSON ST
TAMPA, FL 33602
CERTIFICATE OF AUTHORIZATION N/A

CITY OF TAMPA MOBILITY DEPARTMENT		
ROAD NO.	COUNTY	FINANCIAL PROJECT ID
FLORIBASKA AVE.	HILLSBOROUGH	436640-1-58-01

TYPICAL SECTIONS

R-5

SHEET NO.
R-5

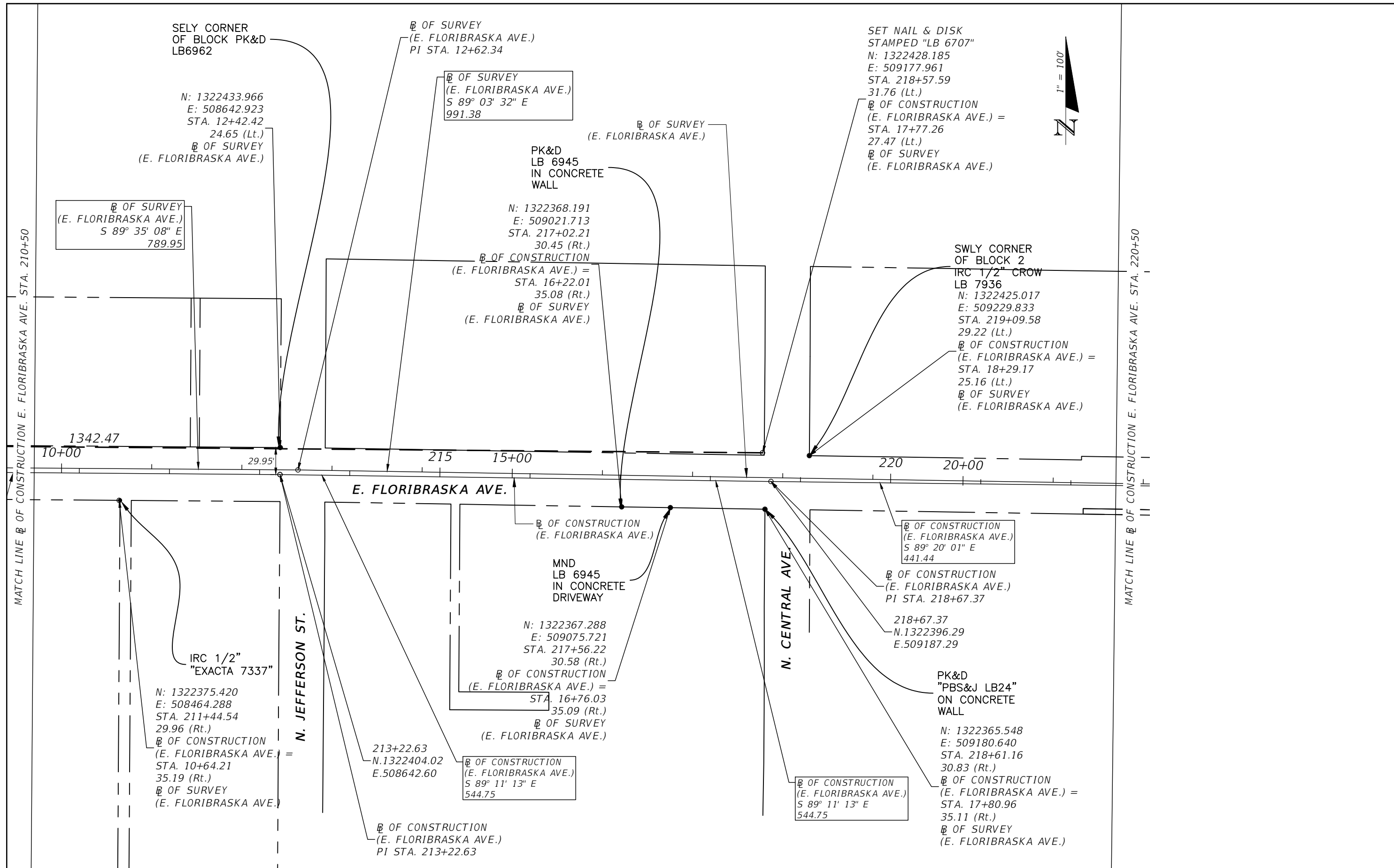


**BEGIN PROJECT
STA. 201+19.87**

MATCH LINE OF CONSTRUCTION E. FLORIBASKA AVE. STA. 210+50

THE OFFICIAL RECORD OF THIS SHEET IS THE ELECTRONIC FILE DIGITALLY SIGNED AND SEALED UNDER RULE 61G15-23.004, F.A.C.

REVISIONS				CALVIN K HARDIE, P.E. P.E. LICENSE NUMBER 74590 CITY OF TAMPA 306 E JACKSON ST TAMPA, FL 33602 CERTIFICATE OF AUTHORIZATION N/A	CITY OF TAMPA MOBILITY DEPARTMENT			PROJECT LAYOUT (1) SHEET NO. R-6
DATE	DESCRIPTION	DATE	DESCRIPTION		ROAD NO.	COUNTY	FINANCIAL PROJECT ID	
---	---	---	---		FLORIBASKA AVE.	HILLSBOROUGH	436640-1-58-01	



REVISIONS			
DATE	DESCRIPTION	DATE	DESCRIPTION
---	---	---	---

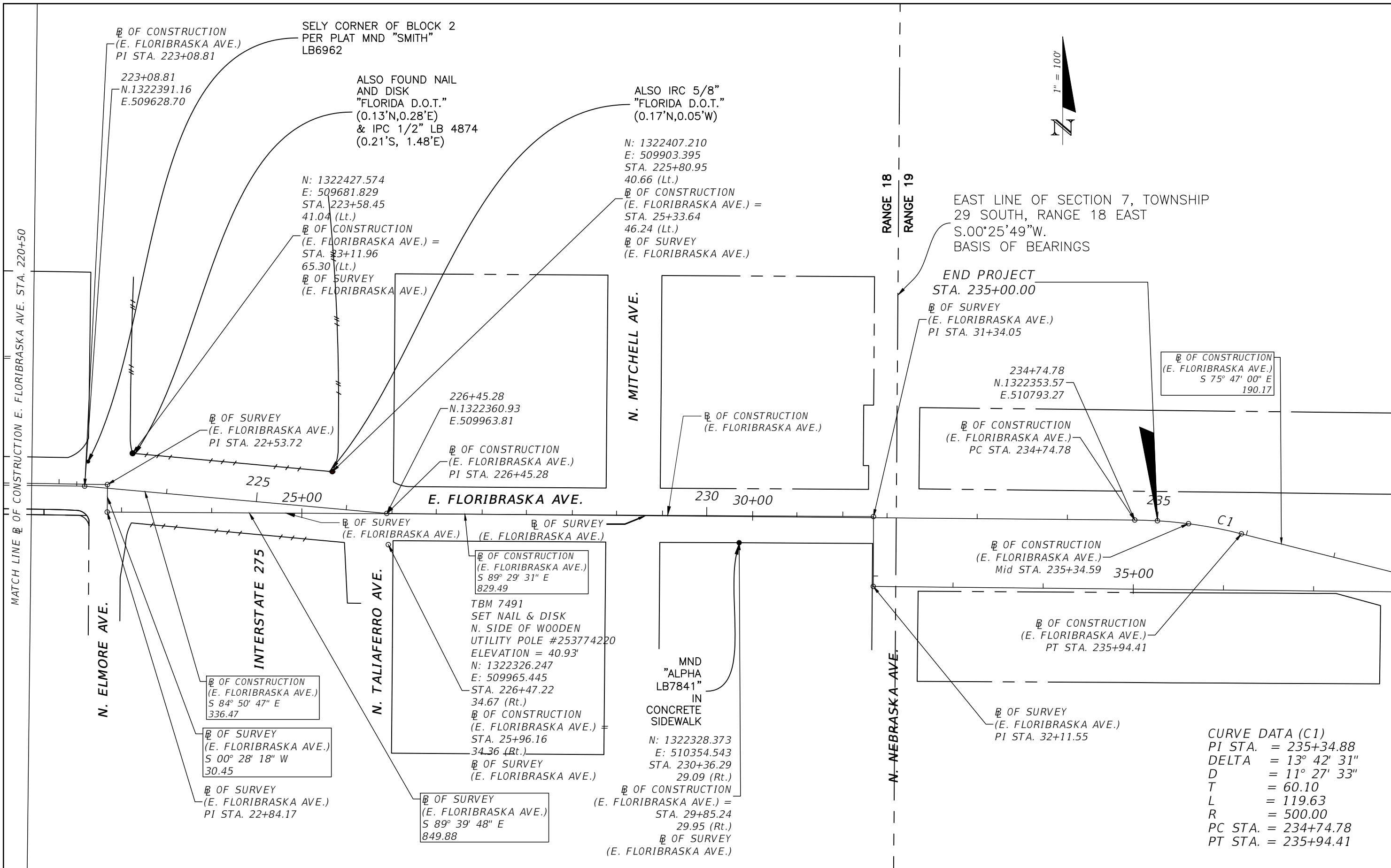
CALVIN K HARDIE, P.E.
P.E. LICENSE NUMBER 74590
CITY OF TAMPA
306 E JACKSON ST
TAMPA, FL 33602
CERTIFICATE OF AUTHORIZATION N/A

CITY OF TAMPA MOBILITY DEPARTMENT		
ROAD NO.	COUNTY	FINANCIAL PROJECT ID
FLORIBASKA AVE.	HILLSBOROUGH	436640-1-58-01

PROJECT LAYOUT (2)

SHEET NO.
R-7

THE OFFICIAL RECORD OF THIS SHEET IS THE ELECTRONIC FILE DIGITALLY SIGNED AND SEALED UNDER RULE 61G15-23.004, F.A.C.



CURVE DATA (C1)

PI STA.	= 235+34.88
DELTA	= 13° 42' 31"
D	= 11° 27' 33"
T	= 60.10
L	= 119.63
R	= 500.00
PC STA.	= 234+74.78
PT STA.	= 235+94.41

REVISIONS			
DATE	DESCRIPTION	DATE	DESCRIPTION

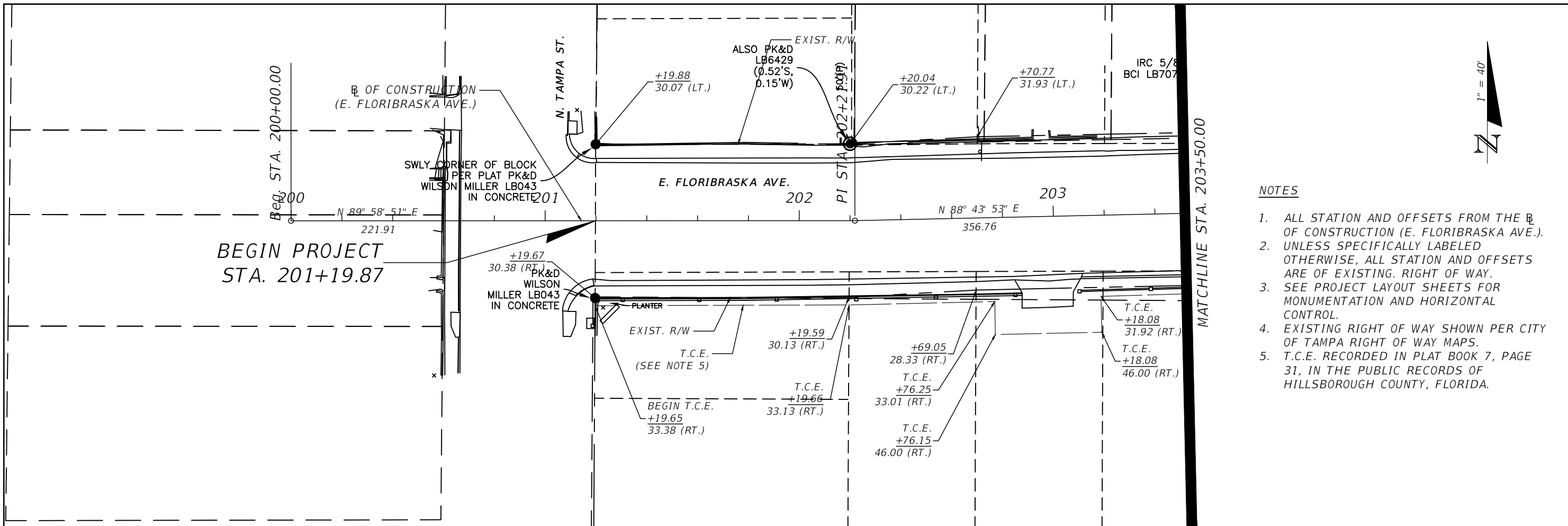
CALVIN K HARDIE, P.E.
P.E. LICENSE NUMBER 74590
CITY OF TAMPA
306 E JACKSON ST
TAMPA, FL 33602
CERTIFICATE OF AUTHORIZATION N/A

CITY OF TAMPA MOBILITY DEPARTMENT		
ROAD NO.	COUNTY	FINANCIAL PROJECT ID
FLORIBASKA AVE.	HILLSBOROUGH	436640-1-58-01

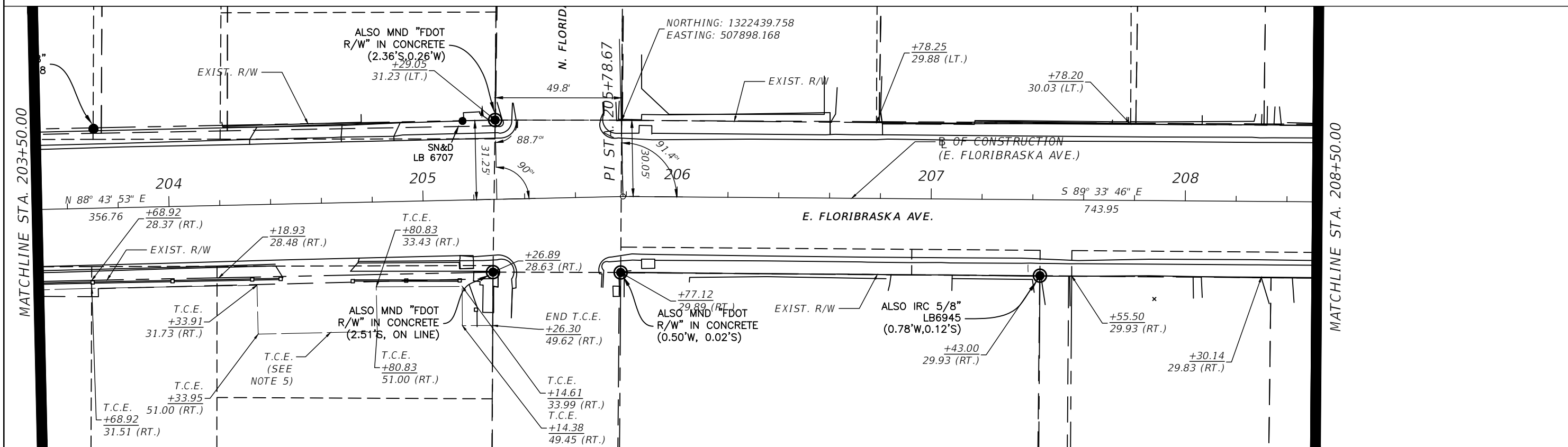
PROJECT LAYOUT (3)

SHEET NO.
R-8

THE OFFICIAL RECORD OF THIS SHEET IS THE ELECTRONIC FILE DIGITALLY SIGNED AND SEALED UNDER RULE 61G15-23.004, F.A.C.



- NOTES**
1. ALL STATION AND OFFSETS FROM THE BOUNDARY OF CONSTRUCTION (E. FLORIBASKA AVE.).
 2. UNLESS SPECIFICALLY LABELED OTHERWISE, ALL STATION AND OFFSETS ARE OF EXISTING RIGHT OF WAY.
 3. SEE PROJECT LAYOUT SHEETS FOR MONUMENTATION AND HORIZONTAL CONTROL.
 4. EXISTING RIGHT OF WAY SHOWN PER CITY OF TAMPA RIGHT OF WAY MAPS.
 5. T.C.E. RECORDED IN PLAT BOOK 7, PAGE 31, IN THE PUBLIC RECORDS OF HILLSBOROUGH COUNTY, FLORIDA.



REVISIONS			
DATE	DESCRIPTION	DATE	DESCRIPTION

CALVIN K HARDIE, P.E.
P.E. LICENSE NUMBER 74590
CITY OF TAMPA
306 E JACKSON ST
TAMPA, FL 33602
CERTIFICATE OF AUTHORIZATION N/A

CITY OF TAMPA MOBILITY DEPARTMENT		
ROAD NO.	COUNTY	FINANCIAL PROJECT ID
FLORIBASKA AVE.	HILLSBOROUGH	436640-1-58-01

RIGHT OF WAY DETAILS (1)

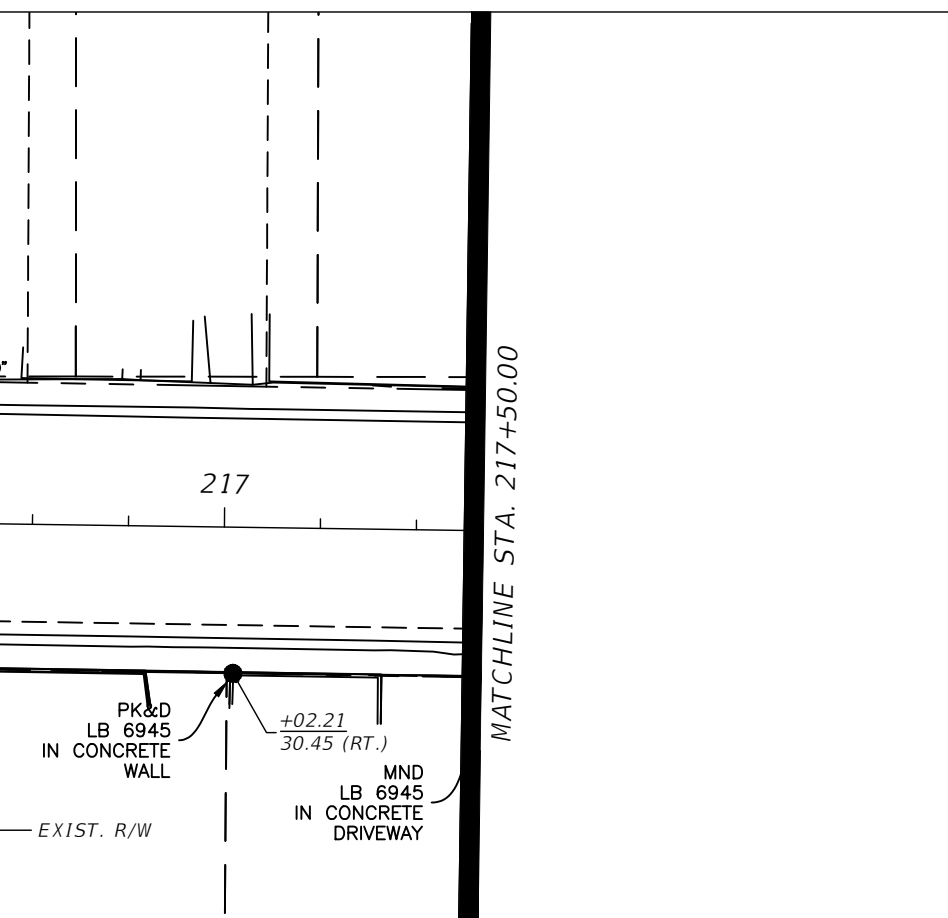
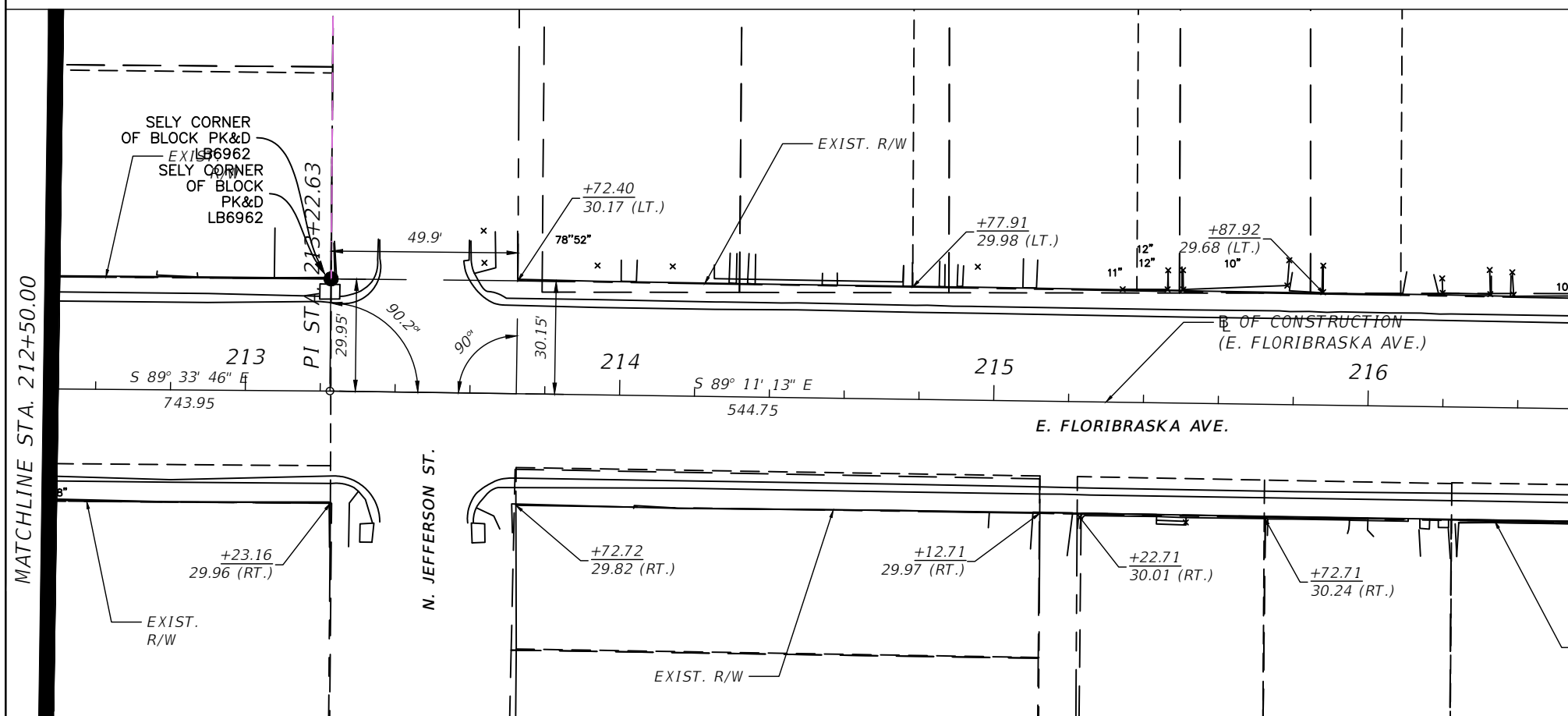
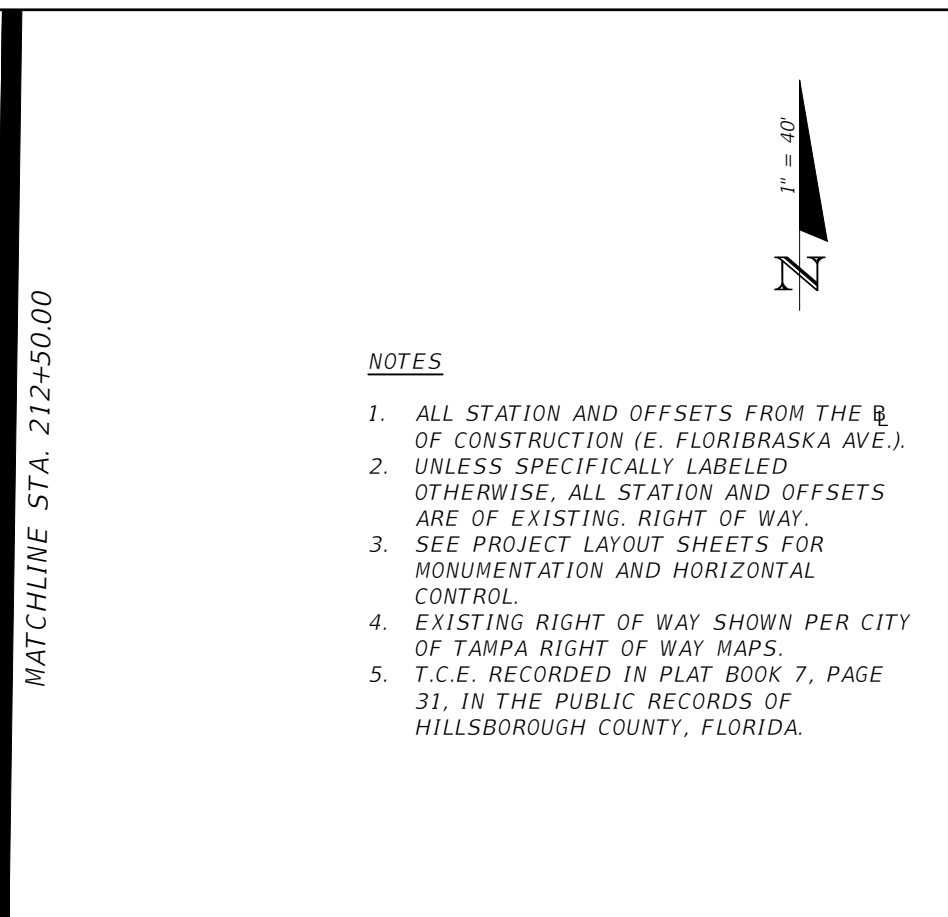
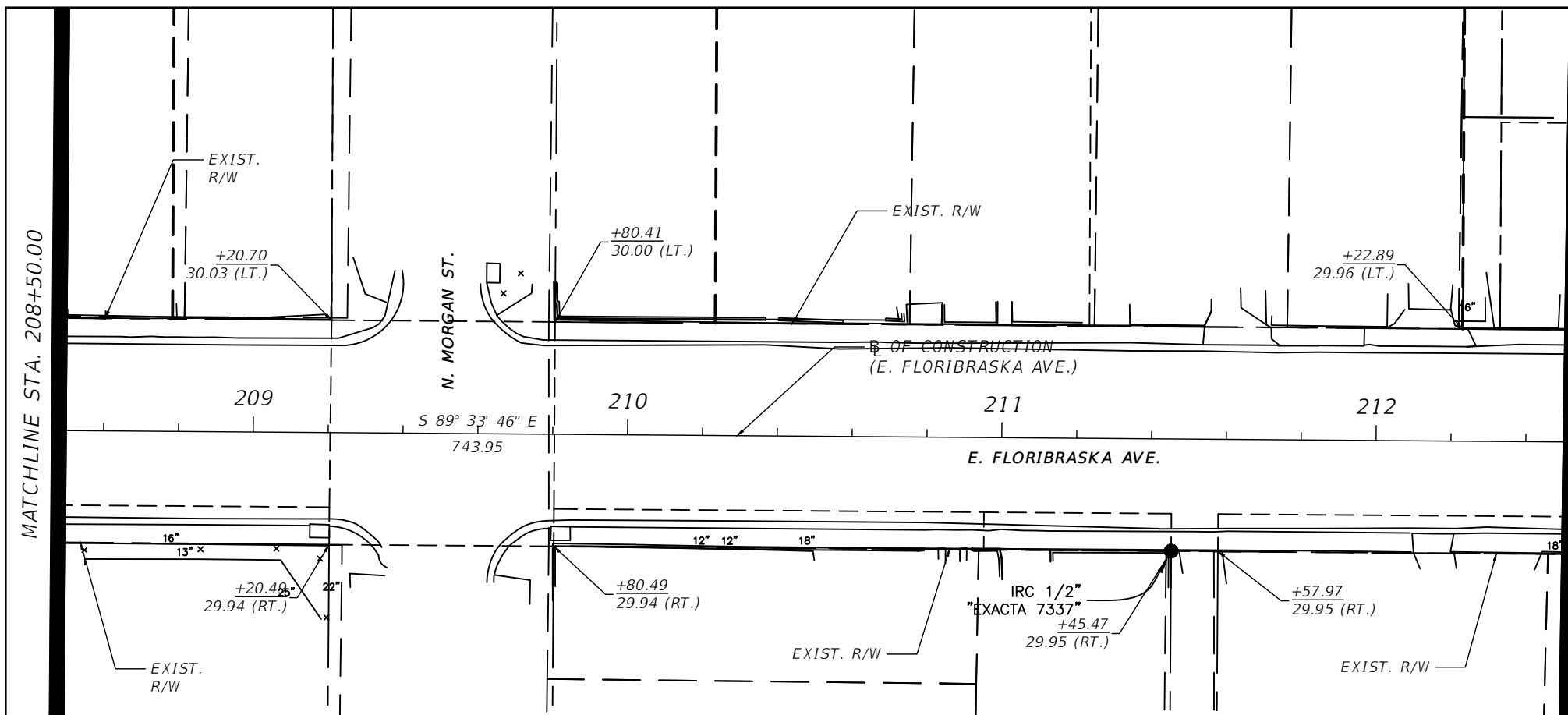
SHEET NO.
R-9

THE OFFICIAL RECORD OF THIS SHEET IS THE ELECTRONIC FILE DIGITALLY SIGNED AND SEALED UNDER RULE 61G15-23.004, F.A.C.



NOTES

1. ALL STATION AND OFFSETS FROM THE \square OF CONSTRUCTION (E. FLORIBASKA AVE.).
2. UNLESS SPECIFICALLY LABELED OTHERWISE, ALL STATION AND OFFSETS ARE OF EXISTING. RIGHT OF WAY.
3. SEE PROJECT LAYOUT SHEETS FOR MONUMENTATION AND HORIZONTAL CONTROL.
4. EXISTING RIGHT OF WAY SHOWN PER CITY OF TAMPA RIGHT OF WAY MAPS.
5. T.C.E. RECORDED IN PLAT BOOK 7, PAGE 31, IN THE PUBLIC RECORDS OF HILLSBOROUGH COUNTY, FLORIDA.



REVISIONS			
DATE	DESCRIPTION	DATE	DESCRIPTION

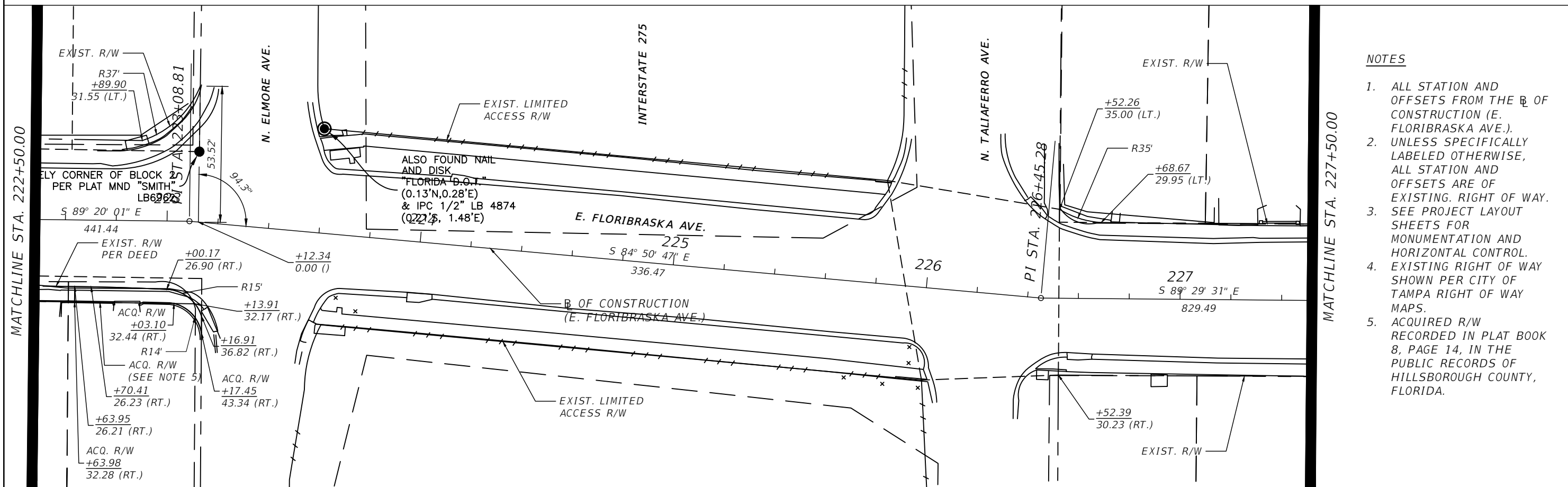
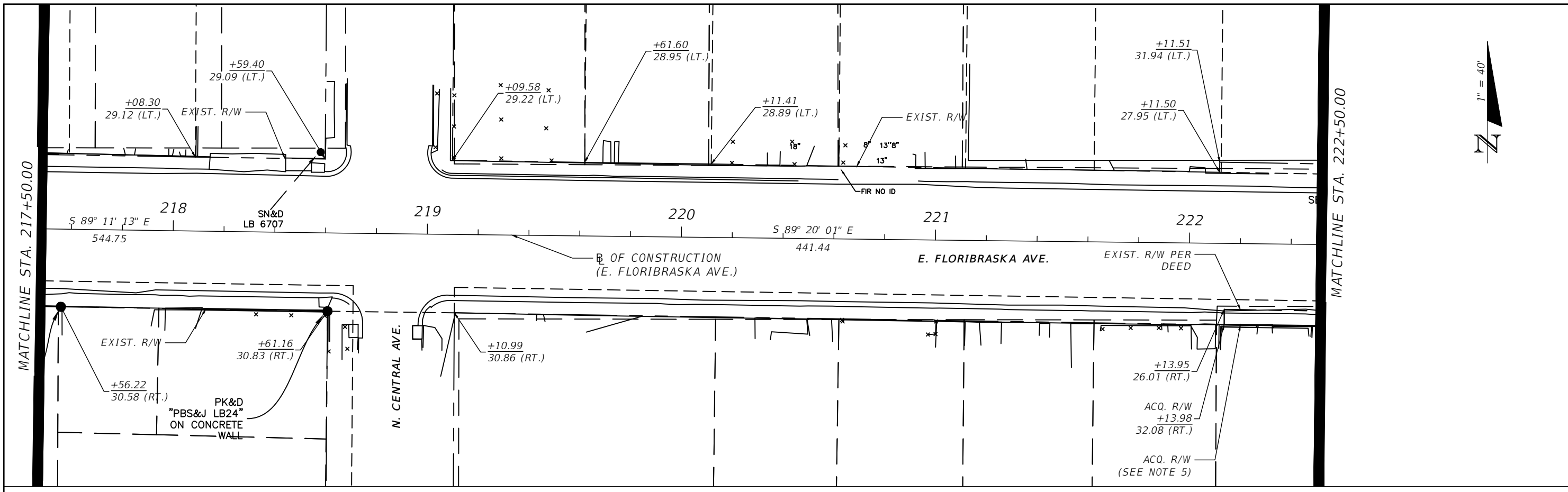
CALVIN K HARDIE, P.E.
 P.E. LICENSE NUMBER 74590
 CITY OF TAMPA
 306 E JACKSON ST
 TAMPA, FL 33602
 CERTIFICATE OF AUTHORIZATION N/A

CITY OF TAMPA MOBILITY DEPARTMENT		
ROAD NO.	COUNTY	FINANCIAL PROJECT ID
FLORIBASKA AVE.	HILLSBOROUGH	436640-1-58-01

RIGHT OF WAY DETAILS (2)

SHEET NO.
R-10

THE OFFICIAL RECORD OF THIS SHEET IS THE ELECTRONIC FILE DIGITALLY SIGNED AND SEALED UNDER RULE 61G15-23.004, F.A.C.



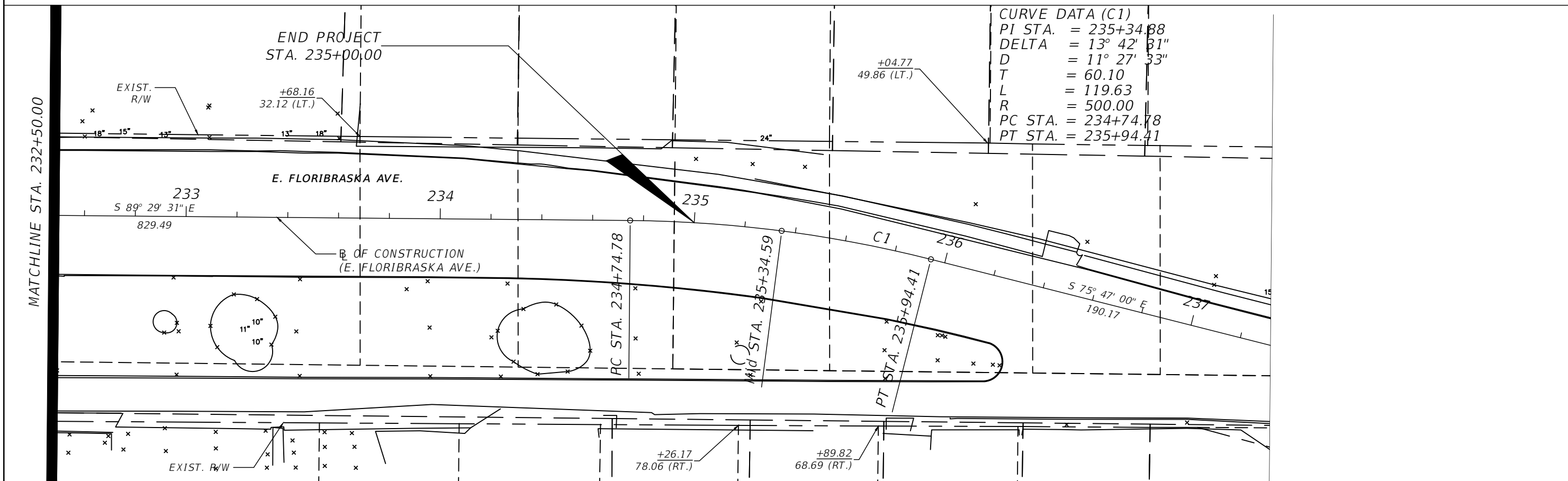
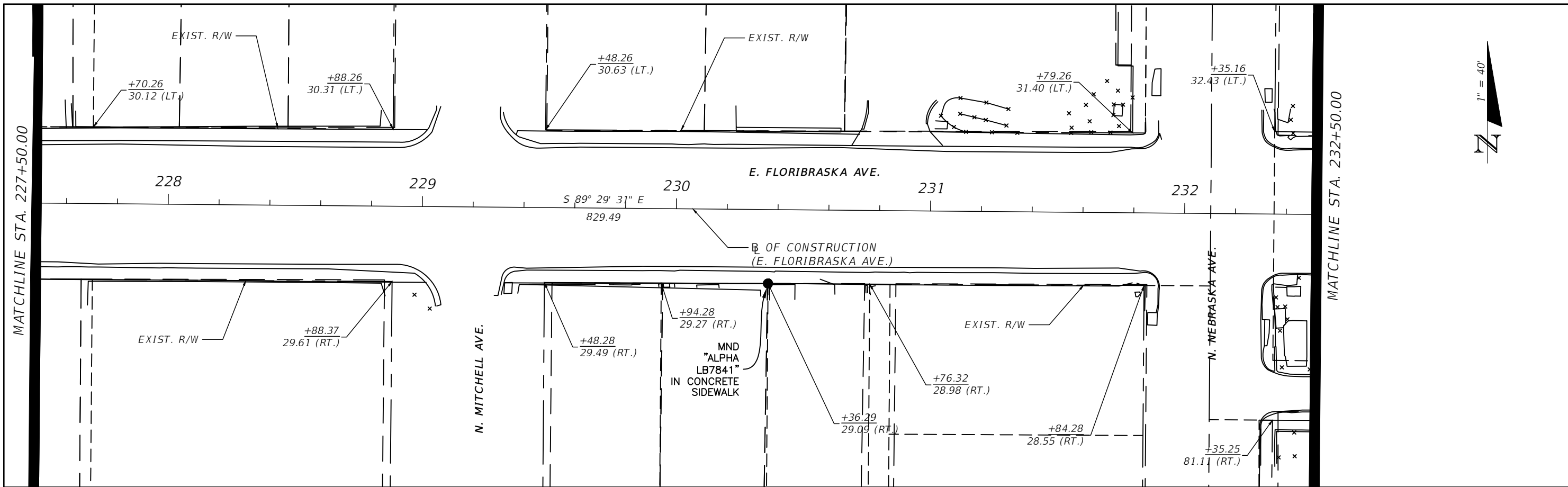
NOTES

1. ALL STATION AND OFFSETS FROM THE B. OF CONSTRUCTION (E. FLORIBASKA AVE.).
2. UNLESS SPECIFICALLY LABELED OTHERWISE, ALL STATION AND OFFSETS ARE OF EXISTING RIGHT OF WAY.
3. SEE PROJECT LAYOUT SHEETS FOR MONUMENTATION AND HORIZONTAL CONTROL.
4. EXISTING RIGHT OF WAY SHOWN PER CITY OF TAMPA RIGHT OF WAY MAPS.
5. ACQUIRED R/W RECORDED IN PLAT BOOK 8, PAGE 14, IN THE PUBLIC RECORDS OF HILLSBOROUGH COUNTY, FLORIDA.

DATE	DESCRIPTION	DATE	DESCRIPTION

CALVIN K HARDIE, P.E. P.E. LICENSE NUMBER 74590 CITY OF TAMPA 306 E JACKSON ST TAMPA, FL 33602 CERTIFICATE OF AUTHORIZATION N/A			CITY OF TAMPA MOBILITY DEPARTMENT	RIGHT OF WAY DETAILS (3)	SHEET NO. R-11
ROAD NO. FLORIBASKA AVE.	COUNTY HILLSBOROUGH	FINANCIAL PROJECT ID 436640-1-58-01			

THE OFFICIAL RECORD OF THIS SHEET IS THE ELECTRONIC FILE DIGITALLY SIGNED AND SEALED UNDER RULE 61G15-23.004, F.A.C.



CURVE DATA (C1)

PI STA.	= 235+34.88
DELTA	= 13° 42' 31"
D	= 11° 27' 33"
T	= 60.10
L	= 119.63
R	= 500.00
PC STA.	= 234+74.78
PT STA.	= 235+94.41

DATE	DESCRIPTION	DATE	DESCRIPTION

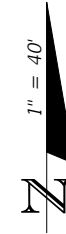
CALVIN K HARDIE, P.E.
 P.E. LICENSE NUMBER 74590
 CITY OF TAMPA
 306 E JACKSON ST
 TAMPA, FL 33602
 CERTIFICATE OF AUTHORIZATION N/A

CITY OF TAMPA MOBILITY DEPARTMENT		
ROAD NO.	COUNTY	FINANCIAL PROJECT ID
FLORIBASKA AVE.	HILLSBOROUGH	436640-1-58-01

RIGHT OF WAY DETAILS (4)

SHEET NO.
R-12

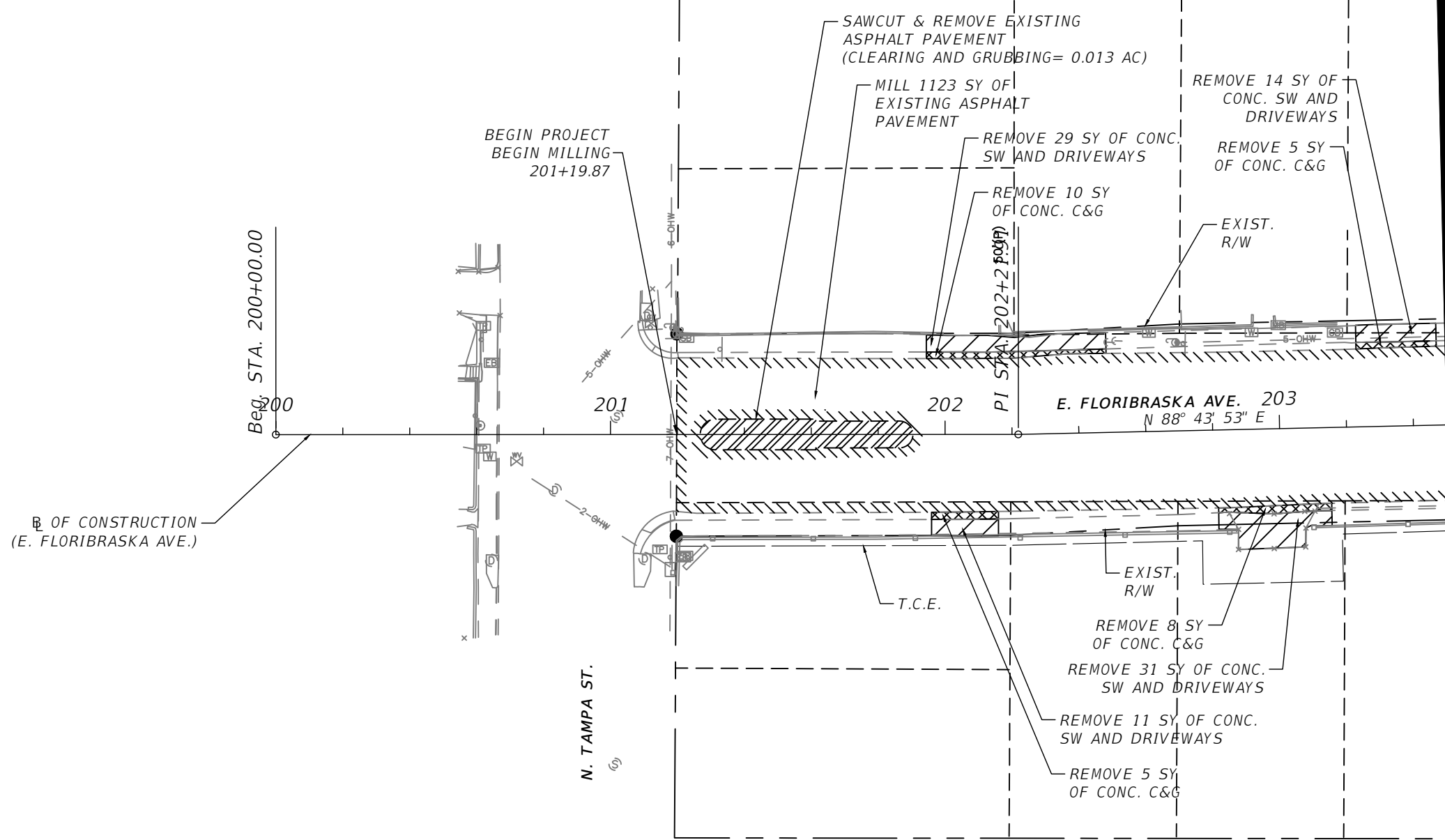
THE OFFICIAL RECORD OF THIS SHEET IS THE ELECTRONIC FILE DIGITALLY SIGNED AND SEALED UNDER RULE 61G15-23.004, F.A.C.



LEGEND:

- REMOVAL OF EXISTING CONC. PAVEMENT-
SIDEWALK AND DRIVEWAYS
- REMOVAL OF EXISTING CONC. PAVEMENT-
CURB AND GUTTER
- CLEARING AND GRUBBING-
SAWCUT AND REMOVAL OF EXISTING ASPHALT PAVEMENT
- LIMITS OF MILLING

- NOTES:
1. ALL EXISTING WALLS AND FENCES TO REMAIN UNLESS OTHERWISE NOTED IN PLANS.



B OF CONSTRUCTION
(E. FLORIBASKA AVE.)

REVISIONS			
DATE	DESCRIPTION	DATE	DESCRIPTION

CALVIN K HARDIE, P.E.
P.E. LICENSE NUMBER 74590
CITY OF TAMPA
306 E JACKSON ST
TAMPA, FL 33602
CERTIFICATE OF AUTHORIZATION N/A

CITY OF TAMPA MOBILITY DEPARTMENT		
ROAD NO.	COUNTY	FINANCIAL PROJECT ID
FLORIBASKA AVE.	HILLSBOROUGH	436640-1-58-01

DEMOLITION PLANS (1)

SHEET NO.
R-13

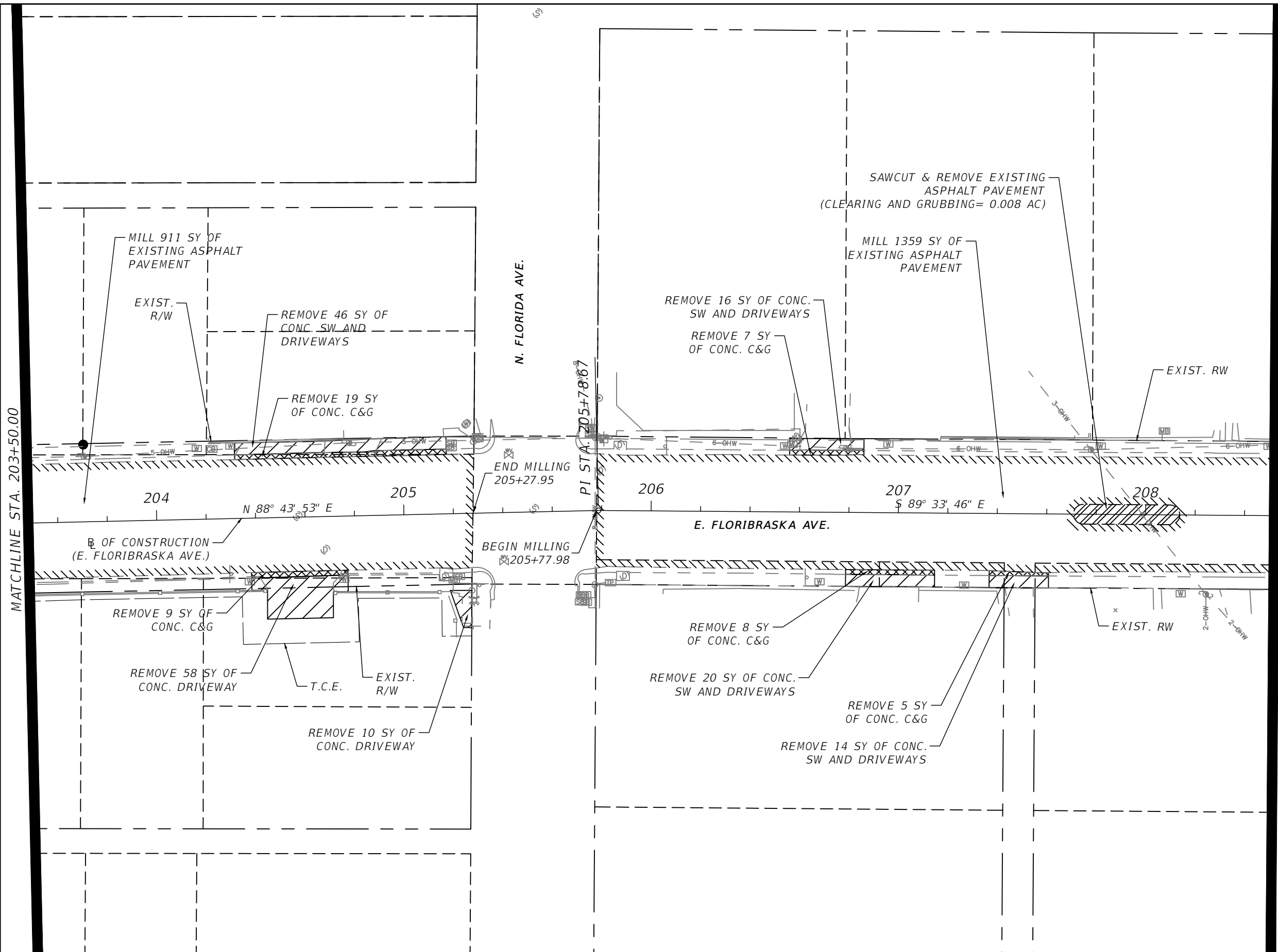
THE OFFICIAL RECORD OF THIS SHEET IS THE ELECTRONIC FILE DIGITALLY SIGNED AND SEALED UNDER RULE 61G15-23.004, F.A.C.



LEGEND:

- REMOVAL OF EXISTING CONC. PAVEMENT-
SIDEWALK AND DRIVEWAYS
- REMOVAL OF EXISTING CONC. PAVEMENT-
CURB AND GUTTER
- CLEARING AND GRUBBING-
SAWCUT AND REMOVAL OF EXISTING ASPHALT PAVEMENT
- LIMITS OF MILLING

- NOTES:
1. ALL EXISTING WALLS AND FENCES TO REMAIN UNLESS OTHERWISE NOTED IN PLANS.



MATCHLINE STA. 203+50.00

MATCHLINE STA. 208+50.00

THE OFFICIAL RECORD OF THIS SHEET IS THE ELECTRONIC FILE DIGITALLY SIGNED AND SEALED UNDER RULE 61G15-23.004, F.A.C.

REVISIONS			
DATE	DESCRIPTION	DATE	DESCRIPTION

CALVIN K HARDIE, P.E.
 P.E. LICENSE NUMBER 74590
 CITY OF TAMPA
 306 E JACKSON ST
 TAMPA, FL 33602
 CERTIFICATE OF AUTHORIZATION N/A

CITY OF TAMPA MOBILITY DEPARTMENT		
ROAD NO.	COUNTY	FINANCIAL PROJECT ID
FLORIBASKA AVE.	HILLSBOROUGH	436640-1-58-01

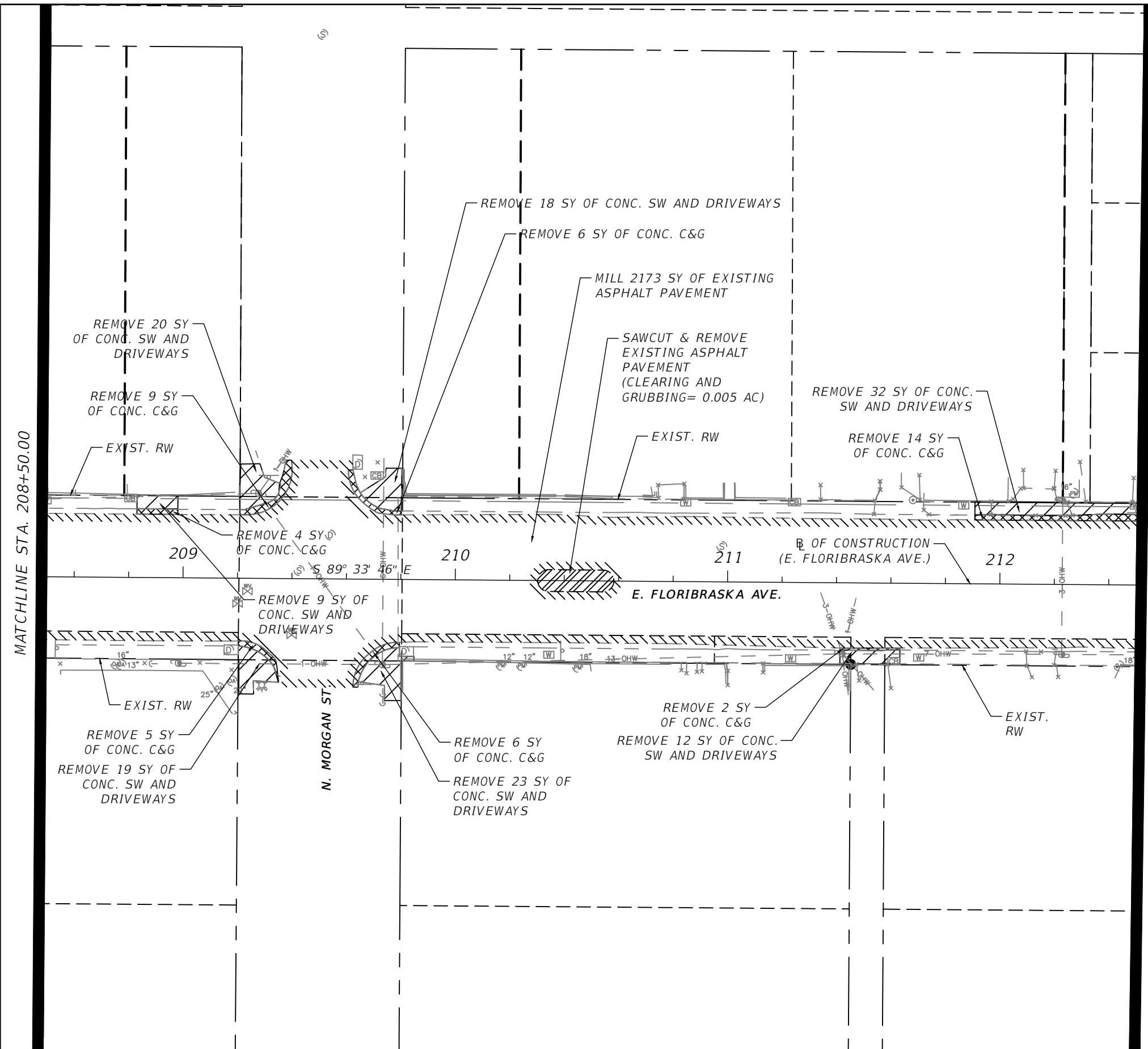
DEMOLITION PLANS (2)

SHEET NO.
R-14



LEGEND:

- REMOVAL OF EXISTING CONC. PAVEMENT-SIDEWALK AND DRIVEWAYS
- REMOVAL OF EXISTING CONC. PAVEMENT-CURB AND GUTTER
- CLEARING AND GRUBBING-SAWCUT AND REMOVAL OF EXISTING ASPHALT PAVEMENT
- LIMITS OF MILLING



MATCHLINE STA. 212+50.00

MATCHLINE STA. 208+50.00

- NOTES:
1. ALL EXISTING WALLS AND FENCES TO REMAIN UNLESS OTHERWISE NOTED IN PLANS.

REVISIONS			
DATE	DESCRIPTION	DATE	DESCRIPTION

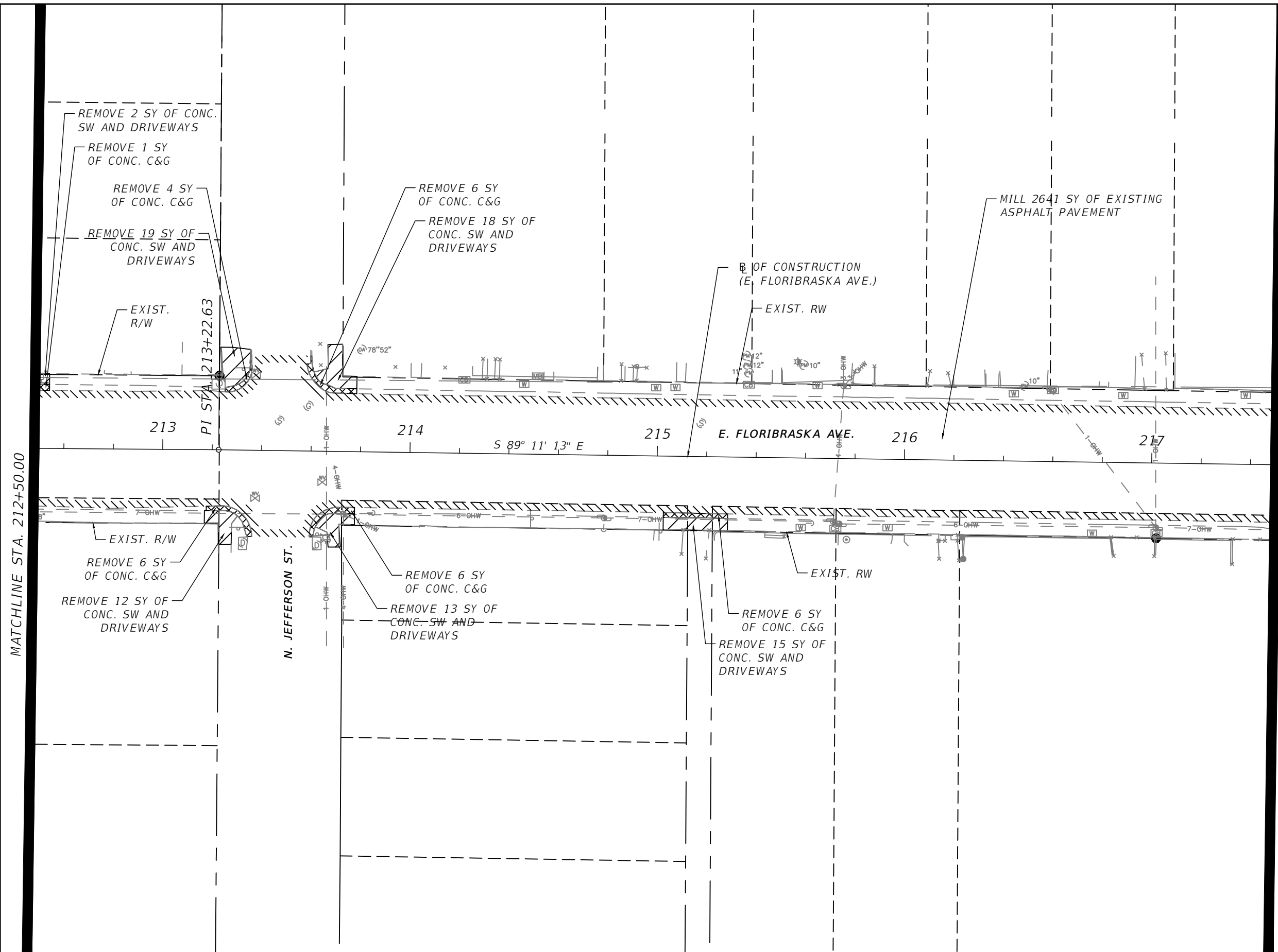
CALVIN K HARDIE, P.E.
 P.E. LICENSE NUMBER 74590
 CITY OF TAMPA
 306 E JACKSON ST
 TAMPA, FL 33602
 CERTIFICATE OF AUTHORIZATION N/A

CITY OF TAMPA MOBILITY DEPARTMENT		
ROAD NO.	COUNTY	FINANCIAL PROJECT ID
FLORIBASKA AVE.	HILLSBOROUGH	436640-1-58-01

DEMOLITION PLANS (3)

SHEET NO.
R-15

THE OFFICIAL RECORD OF THIS SHEET IS THE ELECTRONIC FILE DIGITALLY SIGNED AND SEALED UNDER RULE 61G15-23.004, F.A.C.



LEGEND:

- REMOVAL OF EXISTING CONC. PAVEMENT-SIDEWALK AND DRIVEWAYS
- REMOVAL OF EXISTING CONC. PAVEMENT-CURB AND GUTTER
- CLEARING AND GRUBBING-SAWCUT AND REMOVAL OF EXISTING ASPHALT PAVEMENT
- LIMITS OF MILLING

NOTES:
 1. ALL EXISTING WALLS AND FENCES TO REMAIN UNLESS OTHERWISE NOTED IN PLANS.

MATCHLINE STA. 212+50.00

MATCHLINE STA. 217+50.00

THE OFFICIAL RECORD OF THIS SHEET IS THE ELECTRONIC FILE DIGITALLY SIGNED AND SEALED UNDER RULE 61G15-23.004, F.A.C.

REVISIONS			
DATE	DESCRIPTION	DATE	DESCRIPTION

CALVIN K HARDIE, P.E.
 P.E. LICENSE NUMBER 74590
 CITY OF TAMPA
 306 E JACKSON ST
 TAMPA, FL 33602
 CERTIFICATE OF AUTHORIZATION N/A

CITY OF TAMPA MOBILITY DEPARTMENT		
ROAD NO.	COUNTY	FINANCIAL PROJECT ID
FLORIBASKA AVE.	HILLSBOROUGH	436640-1-58-01

DEMOLITION PLANS (4)

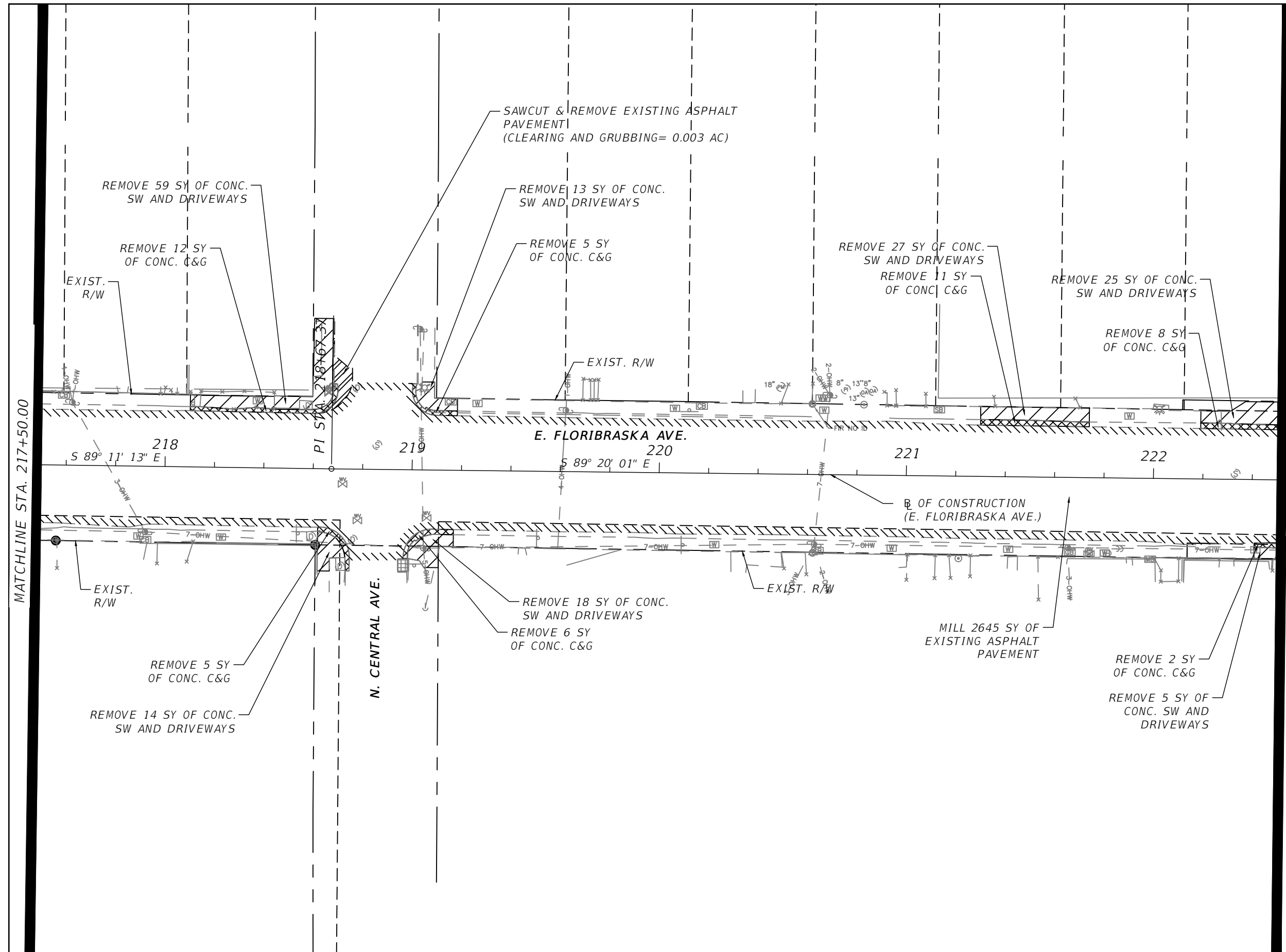
SHEET NO.
R-16



LEGEND:

- REMOVAL OF EXISTING CONC. PAVEMENT- SIDEWALK AND DRIVEWAYS
- REMOVAL OF EXISTING CONC. PAVEMENT- CURB AND GUTTER
- CLEARING AND GRUBBING- SAWCUT AND REMOVAL OF EXISTING ASPHALT PAVEMENT
- LIMITS OF MILLING

NOTES:
 1. ALL EXISTING WALLS AND FENCES TO REMAIN UNLESS OTHERWISE NOTED IN PLANS.



MATCHLINE STA. 217+50.00

MATCHLINE STA. 222+50.00

REVISIONS			
DATE	DESCRIPTION	DATE	DESCRIPTION

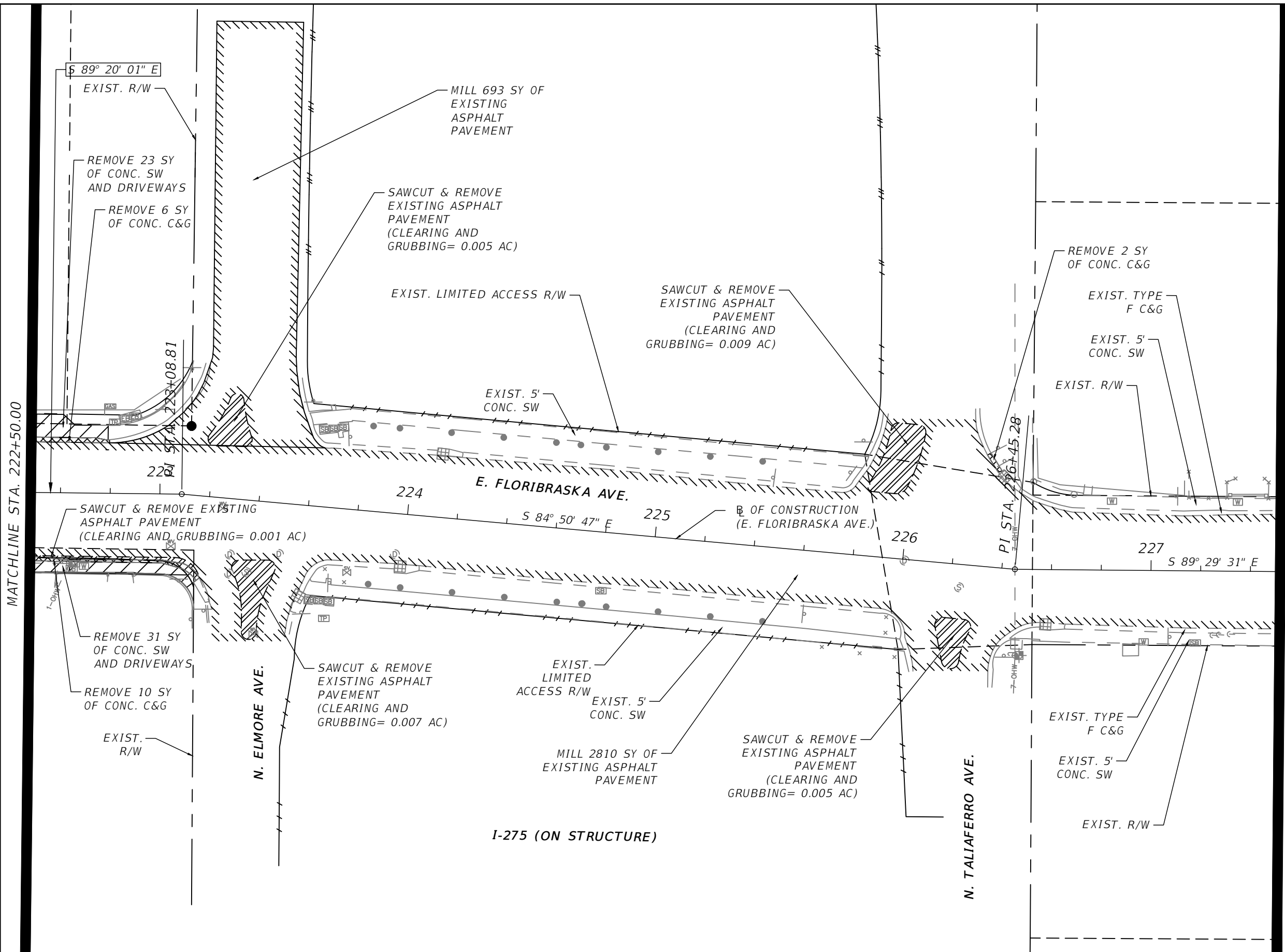
CALVIN K HARDIE, P.E.
 P.E. LICENSE NUMBER 74590
 CITY OF TAMPA
 306 E JACKSON ST
 TAMPA, FL 33602
 CERTIFICATE OF AUTHORIZATION N/A

CITY OF TAMPA MOBILITY DEPARTMENT		
ROAD NO.	COUNTY	FINANCIAL PROJECT ID
FLORIBASKA AVE.	HILLSBOROUGH	436640-1-58-01

DEMOLITION PLANS (5)

SHEET NO.
R-17

THE OFFICIAL RECORD OF THIS SHEET IS THE ELECTRONIC FILE DIGITALLY SIGNED AND SEALED UNDER RULE 61G15-23.004, F.A.C.



LEGEND:

- REMOVAL OF EXISTING CONC. PAVEMENT- SIDEWALK AND DRIVEWAYS
- REMOVAL OF EXISTING CONC. PAVEMENT- CURB AND GUTTER
- CLEARING AND GRUBBING- SAWCUT AND REMOVAL OF EXISTING ASPHALT PAVEMENT
- LIMITS OF MILLING

NOTES:
 1. ALL EXISTING WALLS AND FENCES TO REMAIN UNLESS OTHERWISE NOTED IN PLANS.

MATCHLINE STA. 222+50.00

MATCHLINE STA. 227+50.00

THE OFFICIAL RECORD OF THIS SHEET IS THE ELECTRONIC FILE DIGITALLY SIGNED AND SEALED UNDER RULE 61G15-23.004, F.A.C.

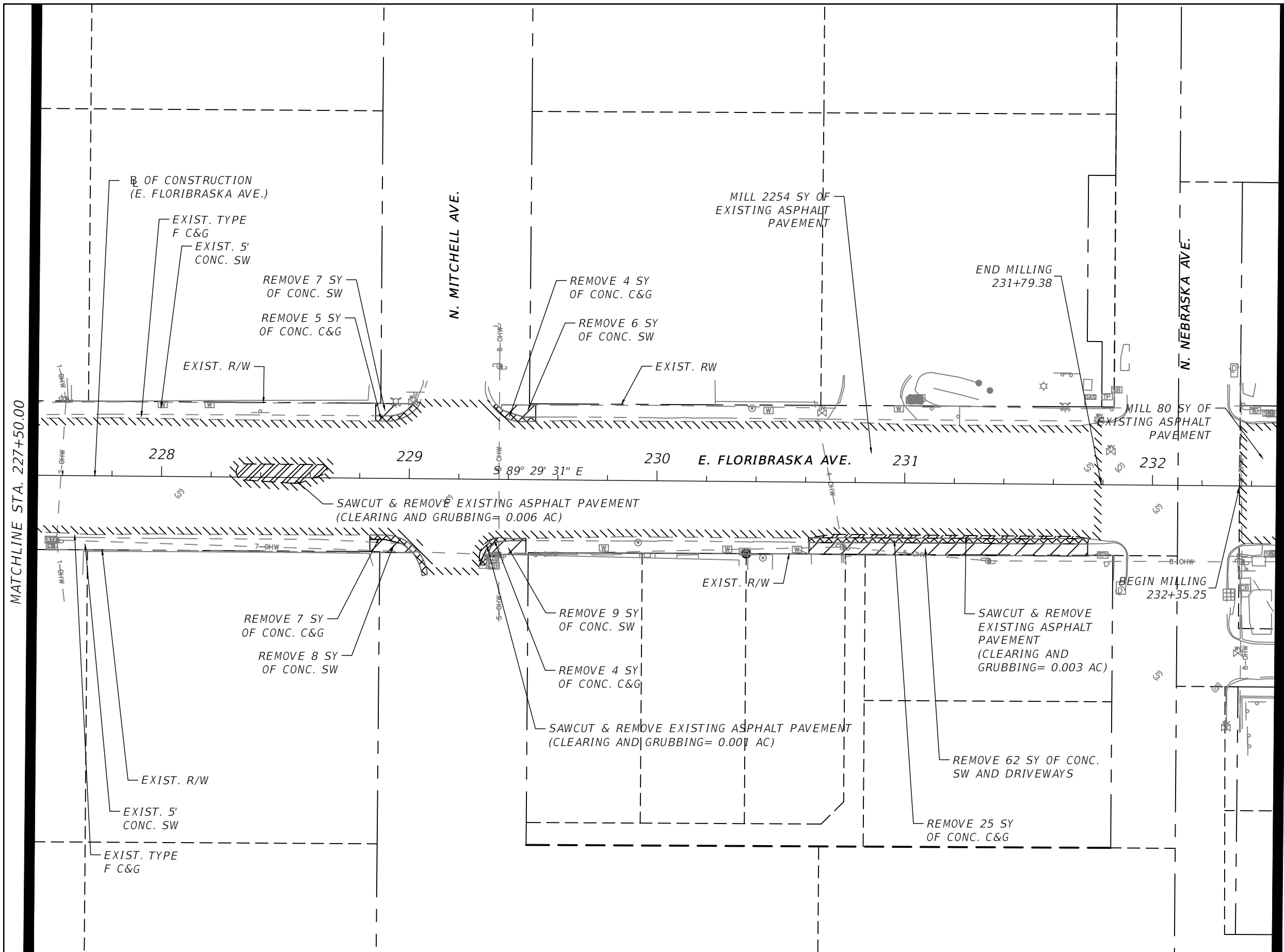
REVISIONS			
DATE	DESCRIPTION	DATE	DESCRIPTION

CALVIN K HARDIE, P.E.
 P.E. LICENSE NUMBER 74590
 CITY OF TAMPA
 306 E JACKSON ST
 TAMPA, FL 33602
 CERTIFICATE OF AUTHORIZATION N/A

CITY OF TAMPA MOBILITY DEPARTMENT		
ROAD NO.	COUNTY	FINANCIAL PROJECT ID
FLORIBASKA AVE.	HILLSBOROUGH	436640-1-58-01

DEMOLITION PLANS (6)

SHEET NO.
R-18



LEGEND:

- REMOVE OF EXISTING CONC. PAVEMENT-SIDEWALK AND DRIVEWAYS
- REMOVE OF EXISTING CONC. PAVEMENT-CURB AND GUTTER
- CLEARING AND GRUBBING-SAWCUT AND REMOVAL OF EXISTING ASPHALT PAVEMENT
- LIMITS OF MILLING

NOTES:
 1. ALL EXISTING WALLS AND FENCES TO REMAIN UNLESS OTHERWISE NOTED IN PLANS.

MATCHLINE STA. 227+50.00

MATCHLINE STA. 232+50.00

REVISIONS			
DATE	DESCRIPTION	DATE	DESCRIPTION

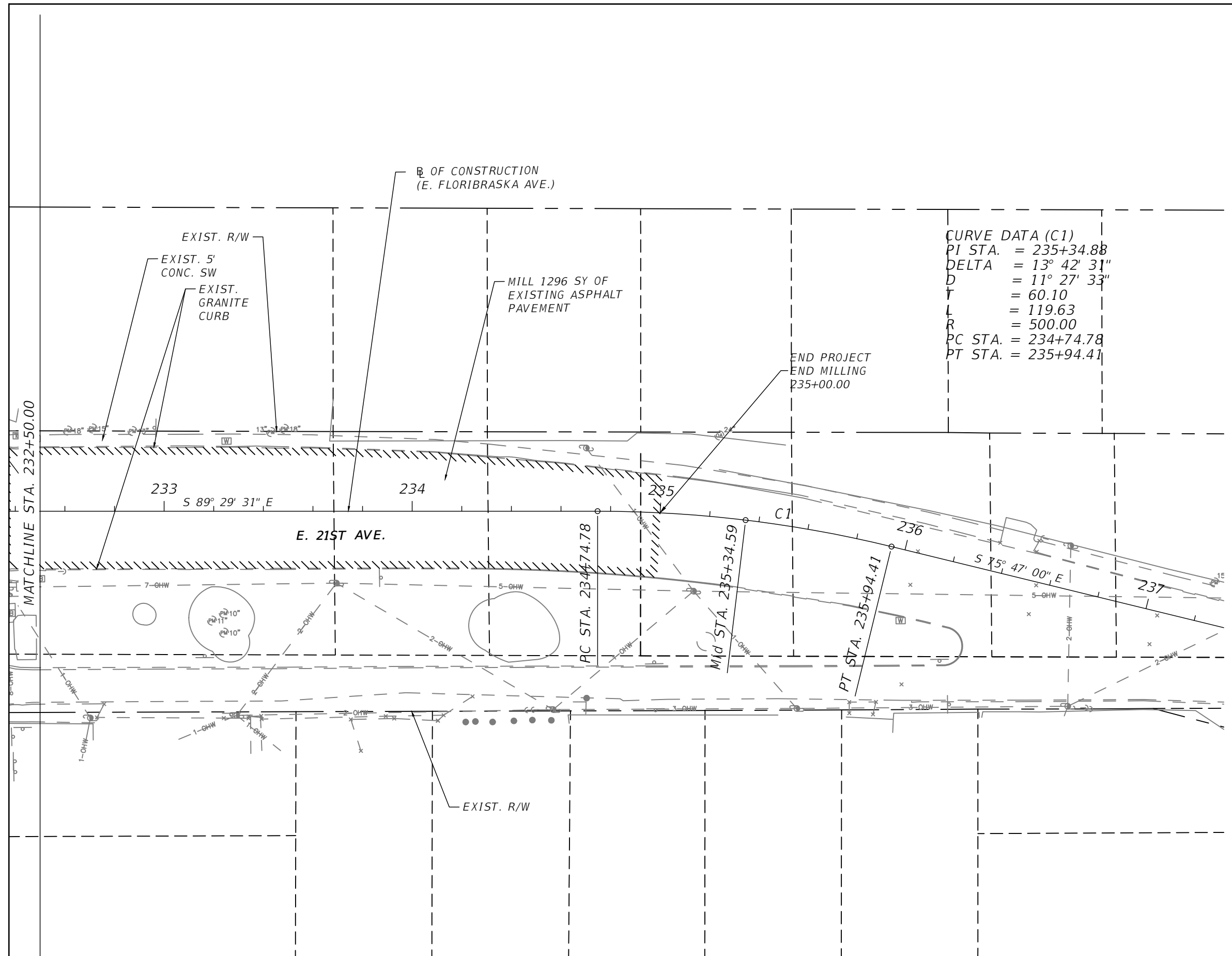
CALVIN K HARDIE, P.E.
 P.E. LICENSE NUMBER 74590
 CITY OF TAMPA
 306 E JACKSON ST
 TAMPA, FL 33602
 CERTIFICATE OF AUTHORIZATION N/A

CITY OF TAMPA MOBILITY DEPARTMENT		
ROAD NO.	COUNTY	FINANCIAL PROJECT ID
FLORIBASKA AVE.	HILLSBOROUGH	436640-1-58-01



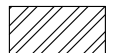
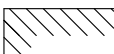
DEMOLITION PLANS (7)

SHEET NO.
R-19

THE OFFICIAL RECORD OF THIS SHEET IS THE ELECTRONIC FILE DIGITALLY SIGNED AND SEALED UNDER RULE 61G15-23.004, F.A.C.



LEGEND:

- REMOVAL OF EXISTING CONC. PAVEMENT- SIDEWALK AND DRIVEWAYS 
- REMOVAL OF EXISTING CONC. PAVEMENT- CURB AND GUTTER 
- CLEARING AND GRUBBING- SAWCUT AND REMOVAL OF EXISTING ASPHALT PAVEMENT 
- LIMITS OF MILLING 

- NOTES:
1. ALL EXISTING WALLS AND FENCES TO REMAIN UNLESS OTHERWISE NOTED IN PLANS.

REVISIONS			
DATE	DESCRIPTION	DATE	DESCRIPTION

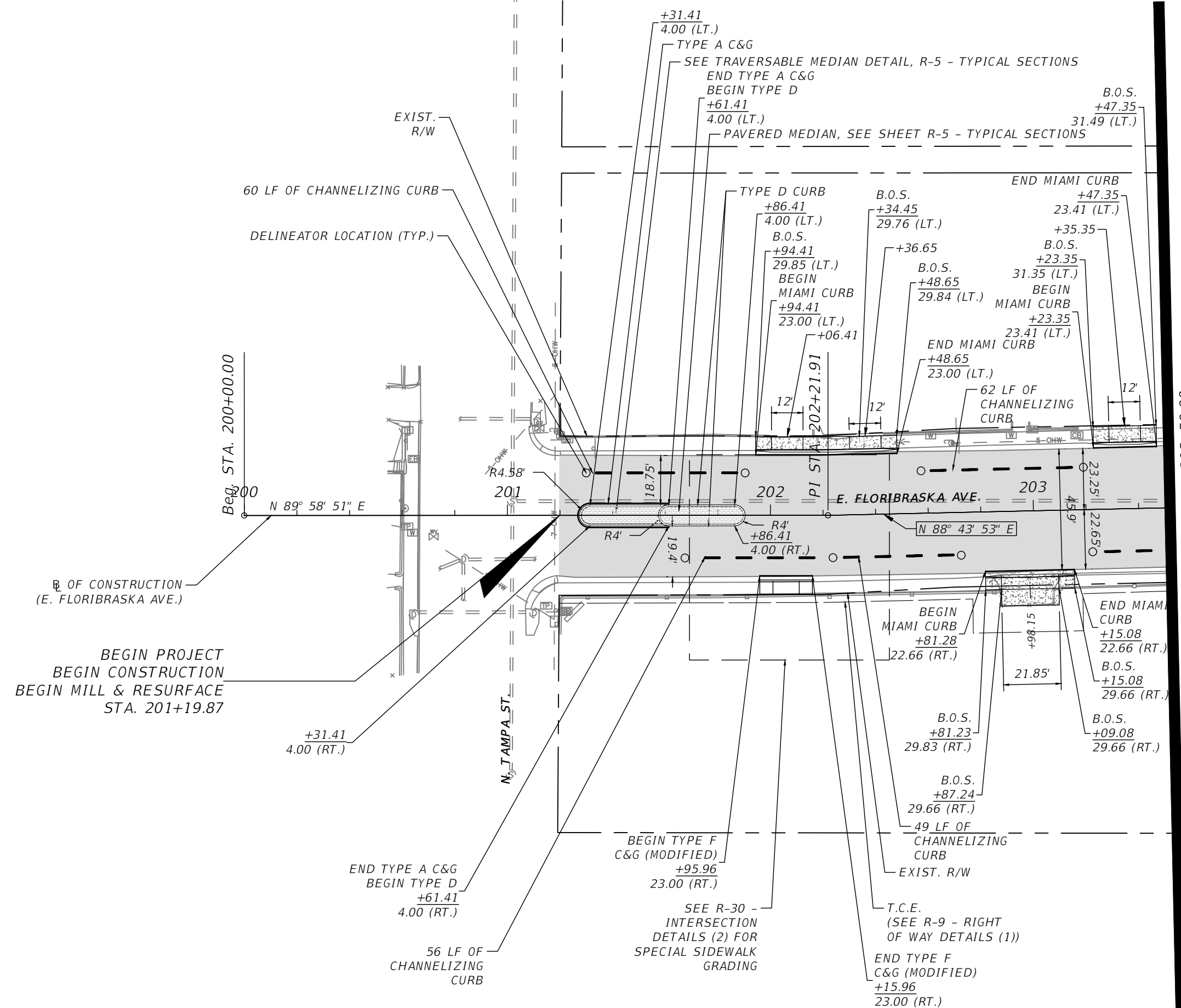
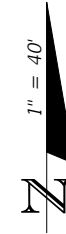
CALVIN K HARDIE, P.E.
 P.E. LICENSE NUMBER 74590
 CITY OF TAMPA
 306 E JACKSON ST
 TAMPA, FL 33602
 CERTIFICATE OF AUTHORIZATION N/A

CITY OF TAMPA MOBILITY DEPARTMENT		
ROAD NO.	COUNTY	FINANCIAL PROJECT ID
FLORIBASKA AVE.	HILLSBOROUGH	436640-1-58-01

DEMOLITION PLANS (8)

SHEET NO.
R-20

THE OFFICIAL RECORD OF THIS SHEET IS THE ELECTRONIC FILE DIGITALLY SIGNED AND SEALED UNDER RULE 61G15-23.004, F.A.C.



- LEGEND:**
- MILL AND RESURFACE
 - LIMITS OF 6" CONC. SW/ DRIVEWAYS
 - DETECTABLE WARNING
 - SOD
 - ARCHITECTURAL PAVERS
 - CHANNELIZING CURB

- NOTES:**
1. FOR CONSTRUCTION OF PROPOSED SIDEWALK AND CURB, REMOVE EXIST. CONC. SW AND CURB. CONSTRUCT CONC. SW. SEE DEMOLITION PLANS FOR REMOVAL OF EXISTING CONCRETE (110-4).
 2. ALL EXISTING WALLS AND FENCES TO REMAIN UNLESS OTHERWISE NOTED IN PLANS.
 3. SEE RIGHT OF WAY DETAILS FOR EXISTING AND PROPOSED RIGHT OF WAY AND TEMPORARY CONSTRUCTION EASEMENTS.
 4. MAXIMUM SPACING OF CHANNELIZING CURB SHALL BE 2' FROM END OF CURB TO END OF CURB OR DELINEATOR.
 5. SEE SIGNING AND PAVEMENT MARKING PLANS FOR DELINEATOR LOCATION.

BEGIN PROJECT
 BEGIN CONSTRUCTION
 BEGIN MILL & RESURFACE
 STA. 201+19.87

MATCHLINE STA. 203+50.00

REVISIONS			
DATE	DESCRIPTION	DATE	DESCRIPTION

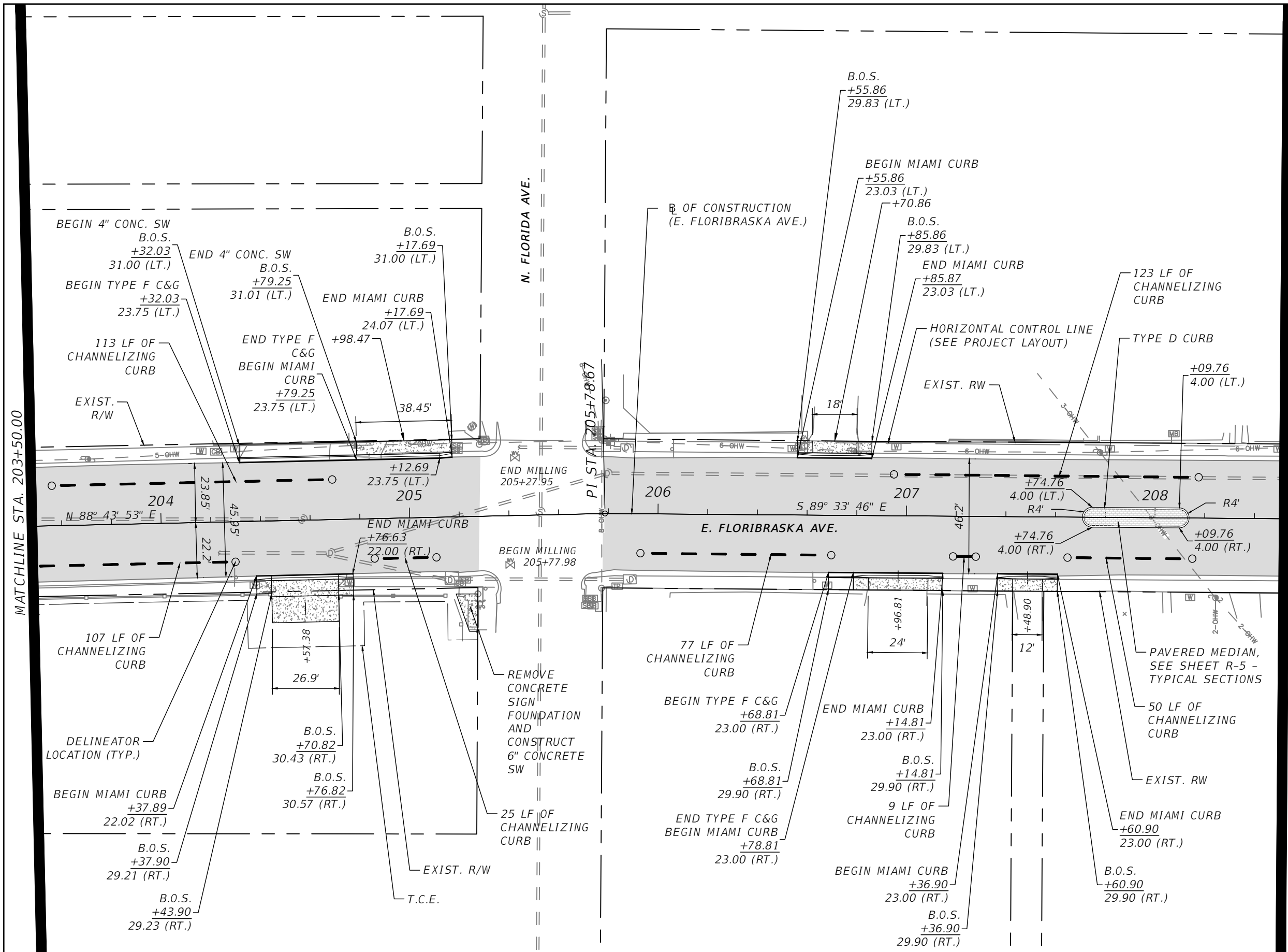
CALVIN K HARDIE, P.E.
 P.E. LICENSE NUMBER 74590
 CITY OF TAMPA
 306 E JACKSON ST
 TAMPA, FL 33602
 CERTIFICATE OF AUTHORIZATION N/A

CITY OF TAMPA MOBILITY DEPARTMENT		
ROAD NO.	COUNTY	FINANCIAL PROJECT ID
FLORIBASKA AVE.	HILLSBOROUGH	436640-1-58-01

ROADWAY PLANS (1)

SHEET NO.
R-21

THE OFFICIAL RECORD OF THIS SHEET IS THE ELECTRONIC FILE DIGITALLY SIGNED AND SEALED UNDER RULE 61G15-23.004, F.A.C.



LEGEND:

MILL AND RESURFACE	
LIMITS OF 6" CONC. SW/ DRIVEWAYS	
DETECTABLE WARNING	
SOD	
ARCHITECTURAL PAVERS	
CHANNELIZING CURB	

- NOTES:
- FOR CONSTRUCTION OF PROPOSED SIDEWALK AND CURB, REMOVE EXIST. CONC. SW AND CURB. CONSTRUCT CONC. SW. SEE DEMOLITION PLANS FOR REMOVAL OF EXISTING CONCRETE (110-4).
 - ALL EXISTING WALLS AND FENCES TO REMAIN UNLESS OTHERWISE NOTED IN PLANS.
 - SEE RIGHT OF WAY DETAILS FOR EXISTING AND PROPOSED RIGHT OF WAY AND TEMPORARY CONSTRUCTION EASEMENTS.
 - MAXIMUM SPACING OF CHANNELIZING CURB SHALL BE 2' FROM END OF CURB OR DELINEATOR.
 - SEE SIGNING AND PAVEMENT MARKING PLANS FOR DELINEATOR LOCATION.

REVISIONS			
DATE	DESCRIPTION	DATE	DESCRIPTION

CALVIN K HARDIE, P.E.
 P.E. LICENSE NUMBER 74590
 CITY OF TAMPA
 306 E JACKSON ST
 TAMPA, FL 33602
 CERTIFICATE OF AUTHORIZATION N/A

CITY OF TAMPA MOBILITY DEPARTMENT		
ROAD NO.	COUNTY	FINANCIAL PROJECT ID
FLORIBASKA AVE.	HILLSBOROUGH	436640-1-58-01

ROADWAY PLANS (2)

SHEET NO.
R-22

THE OFFICIAL RECORD OF THIS SHEET IS THE ELECTRONIC FILE DIGITALLY SIGNED AND SEALED UNDER RULE 61G15-23.004, F.A.C.

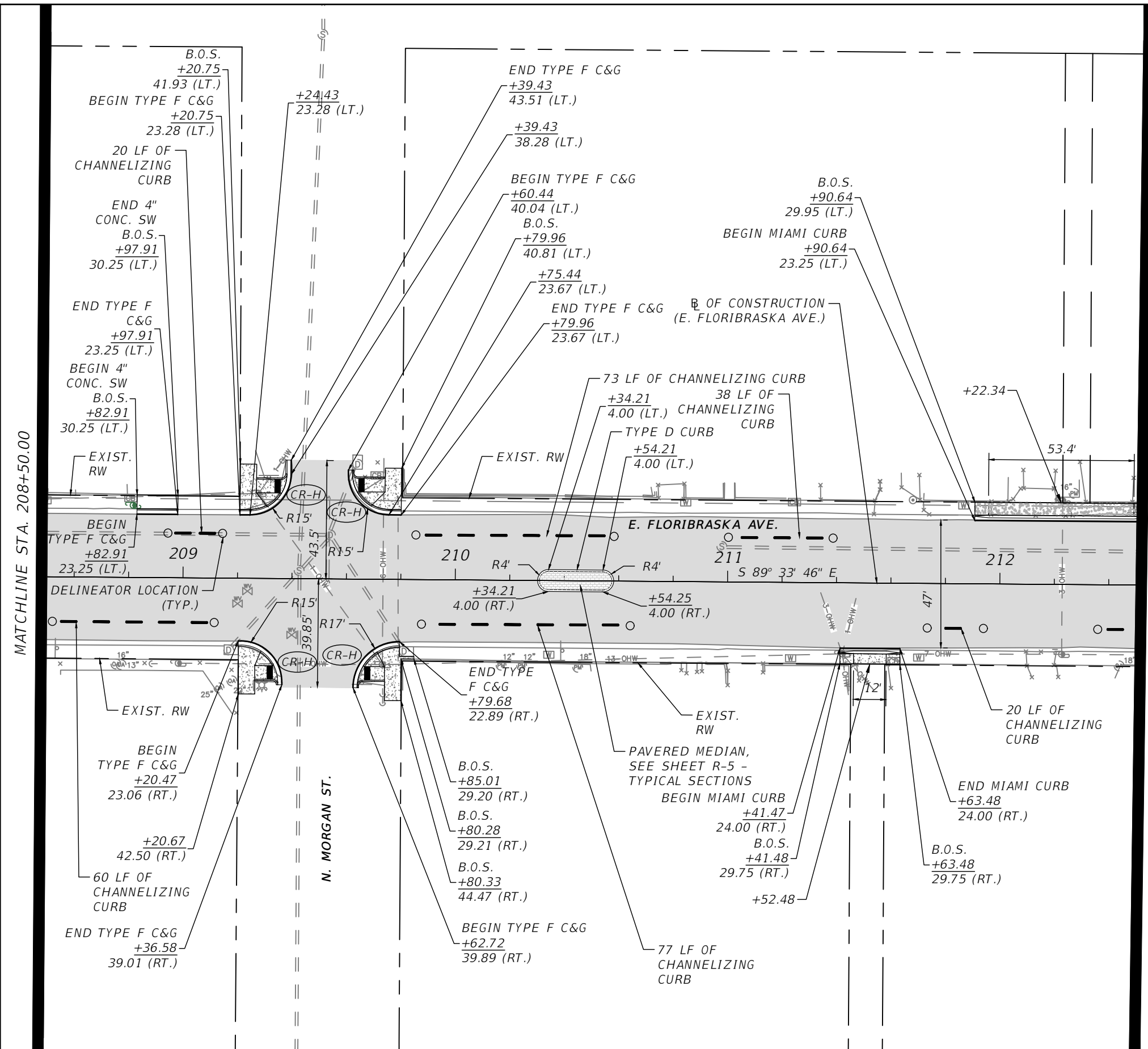


LEGEND:

- MILL AND RESURFACE
- LIMITS OF 6" CONC. SW/ DRIVEWAYS
- DETECTABLE WARNING
- SOD
- ARCHITECTURAL PAVERS
- CHANNELIZING CURB

NOTES:

1. FOR CONSTRUCTION OF PROPOSED SIDEWALK AND CURB, REMOVE EXIST. CONC. SW AND CURB. CONSTRUCT CONC. SW. SEE DEMOLITION PLANS FOR REMOVAL OF EXISTING CONCRETE (110-4).
2. ALL EXISTING WALLS AND FENCES TO REMAIN UNLESS OTHERWISE NOTED IN PLANS.
3. SEE RIGHT OF WAY DETAILS FOR EXISTING AND PROPOSED RIGHT OF WAY AND TEMPORARY CONSTRUCTION EASEMENTS.
4. MAXIMUM SPACING OF CHANNELIZING CURB SHALL BE 2' FROM END OF CURB OR DELINEATOR.
5. SEE SIGNING AND PAVEMENT MARKING PLANS FOR DELINEATOR LOCATION.



MATCHLINE STA. 208+50.00

MATCHLINE STA. 212+50.00

REVISIONS			
DATE	DESCRIPTION	DATE	DESCRIPTION

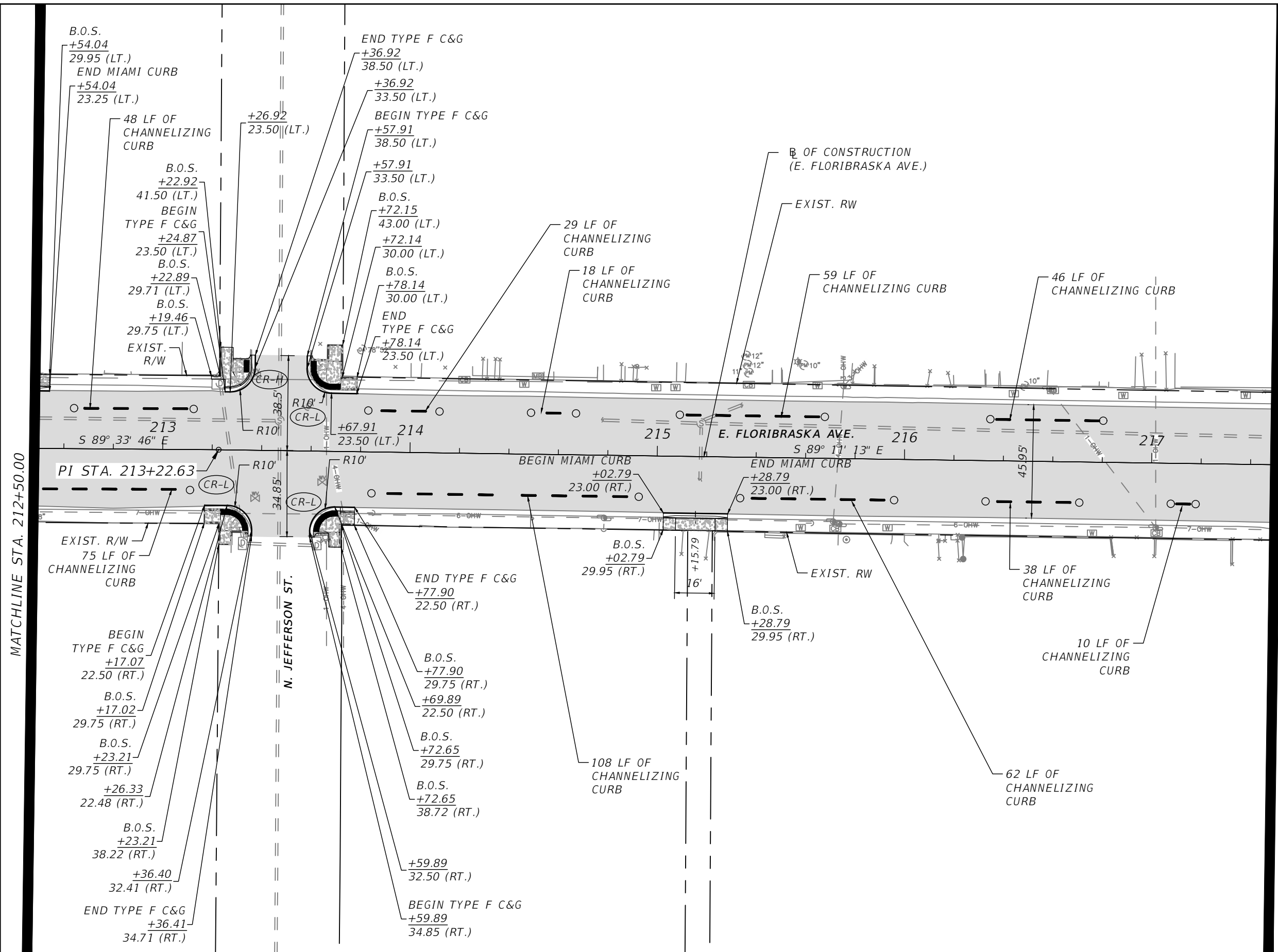
CALVIN K HARDIE, P.E.
 P.E. LICENSE NUMBER 74590
 CITY OF TAMPA
 306 E JACKSON ST
 TAMPA, FL 33602
 CERTIFICATE OF AUTHORIZATION N/A

CITY OF TAMPA MOBILITY DEPARTMENT		
ROAD NO.	COUNTY	FINANCIAL PROJECT ID
FLORIBASKA AVE.	HILLSBOROUGH	436640-1-58-01

ROADWAY PLANS (3)

SHEET NO.
R-23

THE OFFICIAL RECORD OF THIS SHEET IS THE ELECTRONIC FILE DIGITALLY SIGNED AND SEALED UNDER RULE 61G15-23.004, F.A.C.



- LEGEND:**
- MILL AND RESURFACE
 - LIMITS OF 6" CONC. SW/ DRIVEWAYS
 - DETECTABLE WARNING
 - SOD
 - ARCHITECTURAL PAVERS
 - CHANNELIZING CURB

- NOTES:**
1. FOR CONSTRUCTION OF PROPOSED SIDEWALK AND CURB, REMOVE EXIST. CONC. SW AND CURB. CONSTRUCT CONC. SW. SEE DEMOLITION PLANS FOR REMOVAL OF EXISTING CONCRETE (110-4).
 2. ALL EXISTING WALLS AND FENCES TO REMAIN UNLESS OTHERWISE NOTED IN PLANS.
 3. SEE RIGHT OF WAY DETAILS FOR EXISTING AND PROPOSED RIGHT OF WAY AND TEMPORARY CONSTRUCTION EASEMENTS.
 4. MAXIMUM SPACING OF CHANNELIZING CURB SHALL BE 2' FROM END OF CURB OR DELINEATOR.
 5. SEE SIGNING AND PAVEMENT MARKING PLANS FOR DELINEATOR LOCATION.

MATCHLINE STA. 212+50.00

MATCHLINE STA. 217+50.00

REVISIONS			
DATE	DESCRIPTION	DATE	DESCRIPTION

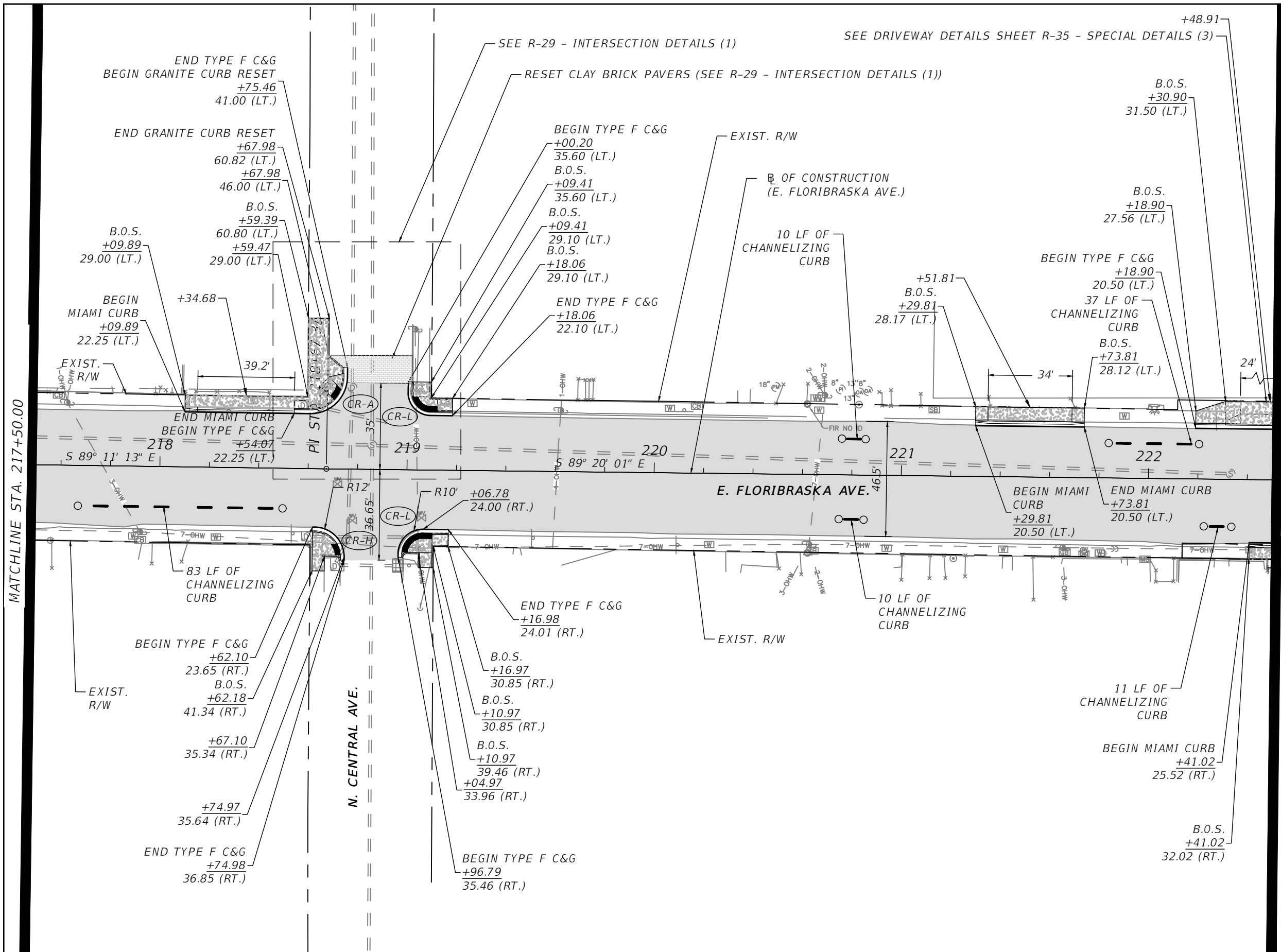
CALVIN K HARDIE, P.E.
 P.E. LICENSE NUMBER 74590
 CITY OF TAMPA
 306 E JACKSON ST
 TAMPA, FL 33602
 CERTIFICATE OF AUTHORIZATION N/A

CITY OF TAMPA MOBILITY DEPARTMENT		
ROAD NO.	COUNTY	FINANCIAL PROJECT ID
FLORIBASKA AVE.	HILLSBOROUGH	436640-1-58-01

ROADWAY PLANS (4)

SHEET NO.
R-24

THE OFFICIAL RECORD OF THIS SHEET IS THE ELECTRONIC FILE DIGITALLY SIGNED AND SEALED UNDER RULE 61G15-23.004, F.A.C.



LEGEND:

- MILL AND RESURFACE
- LIMITS OF 6" CONC. SW/ DRIVEWAYS
- DETECTABLE WARNING
- SOD
- ARCHITECTURAL PAVERS
- CHANNELIZING CURB

NOTES:

1. FOR CONSTRUCTION OF PROPOSED SIDEWALK AND CURB, REMOVE EXIST. CONC. SW AND CURB. CONSTRUCT CONC. SW AND CURB. CONSTRUCT FOR REMOVAL OF EXISTING CONCRETE (110-4).
2. ALL EXISTING WALLS AND FENCES TO REMAIN UNLESS OTHERWISE NOTED IN PLANS.
3. SEE RIGHT OF WAY DETAILS FOR EXISTING AND PROPOSED RIGHT OF WAY AND TEMPORARY CONSTRUCTION EASEMENTS.
4. MAXIMUM SPACING OF CHANNELIZING CURB SHALL BE 2' FROM END OF CURB TO END OF CURB OR DELINEATOR.
5. SEE SIGNING AND PAVEMENT MARKING PLANS FOR DELINEATOR LOCATION.

MATCHLINE STA. 217+50.00

MATCHLINE STA. 222+50.00

THE OFFICIAL RECORD OF THIS SHEET IS THE ELECTRONIC FILE DIGITALLY SIGNED AND SEALED UNDER RULE 61G15-23.004, F.A.C.

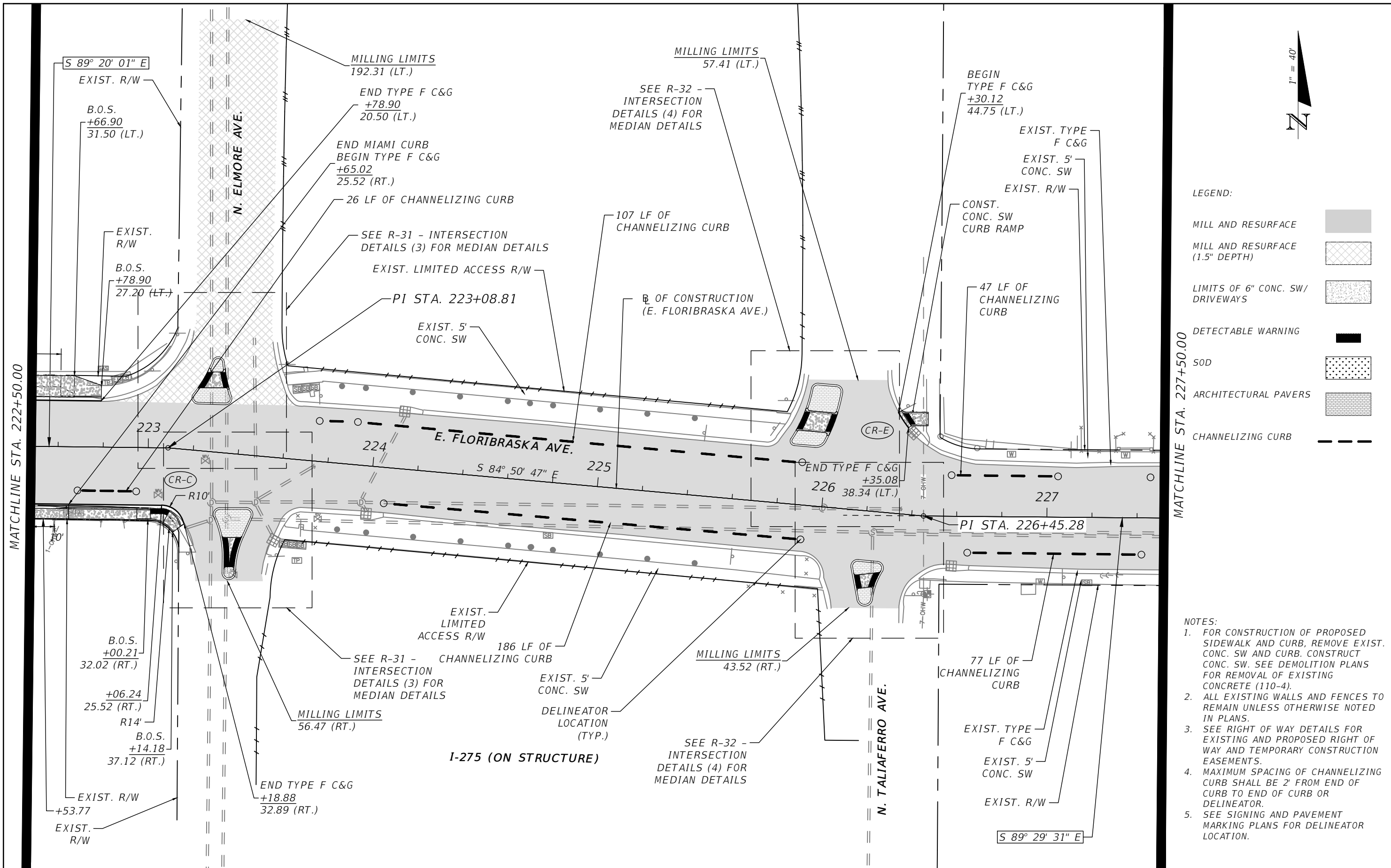
REVISIONS			
DATE	DESCRIPTION	DATE	DESCRIPTION

CALVIN K HARDIE, P.E.
 P.E. LICENSE NUMBER 74590
 CITY OF TAMPA
 306 E JACKSON ST
 TAMPA, FL 33602
 CERTIFICATE OF AUTHORIZATION N/A

CITY OF TAMPA MOBILITY DEPARTMENT		
ROAD NO.	COUNTY	FINANCIAL PROJECT ID
FLORIBASKA AVE.	HILLSBOROUGH	436640-1-58-01

ROADWAY PLANS (5)

SHEET NO.
R-25



LEGEND:

- MILL AND RESURFACE
- MILL AND RESURFACE (1.5" DEPTH)
- LIMITS OF 6" CONC. SW/ DRIVEWAYS
- DETECTABLE WARNING
- SOD
- ARCHITECTURAL PAVERS
- CHANNELIZING CURB

NOTES:

1. FOR CONSTRUCTION OF PROPOSED SIDEWALK AND CURB, REMOVE EXIST. CONC. SW AND CURB. CONSTRUCT CONC. SW. SEE DEMOLITION PLANS FOR REMOVAL OF EXISTING CONCRETE (110-4).
2. ALL EXISTING WALLS AND FENCES TO REMAIN UNLESS OTHERWISE NOTED IN PLANS.
3. SEE RIGHT OF WAY DETAILS FOR EXISTING AND PROPOSED RIGHT OF WAY AND TEMPORARY CONSTRUCTION EASEMENTS.
4. MAXIMUM SPACING OF CHANNELIZING CURB SHALL BE 2' FROM END OF CURB TO END OF CURB OR DELINEATOR.
5. SEE SIGNING AND PAVEMENT MARKING PLANS FOR DELINEATOR LOCATION.

MATCHLINE STA. 222+50.00

MATCHLINE STA. 227+50.00

REVISIONS			
DATE	DESCRIPTION	DATE	DESCRIPTION

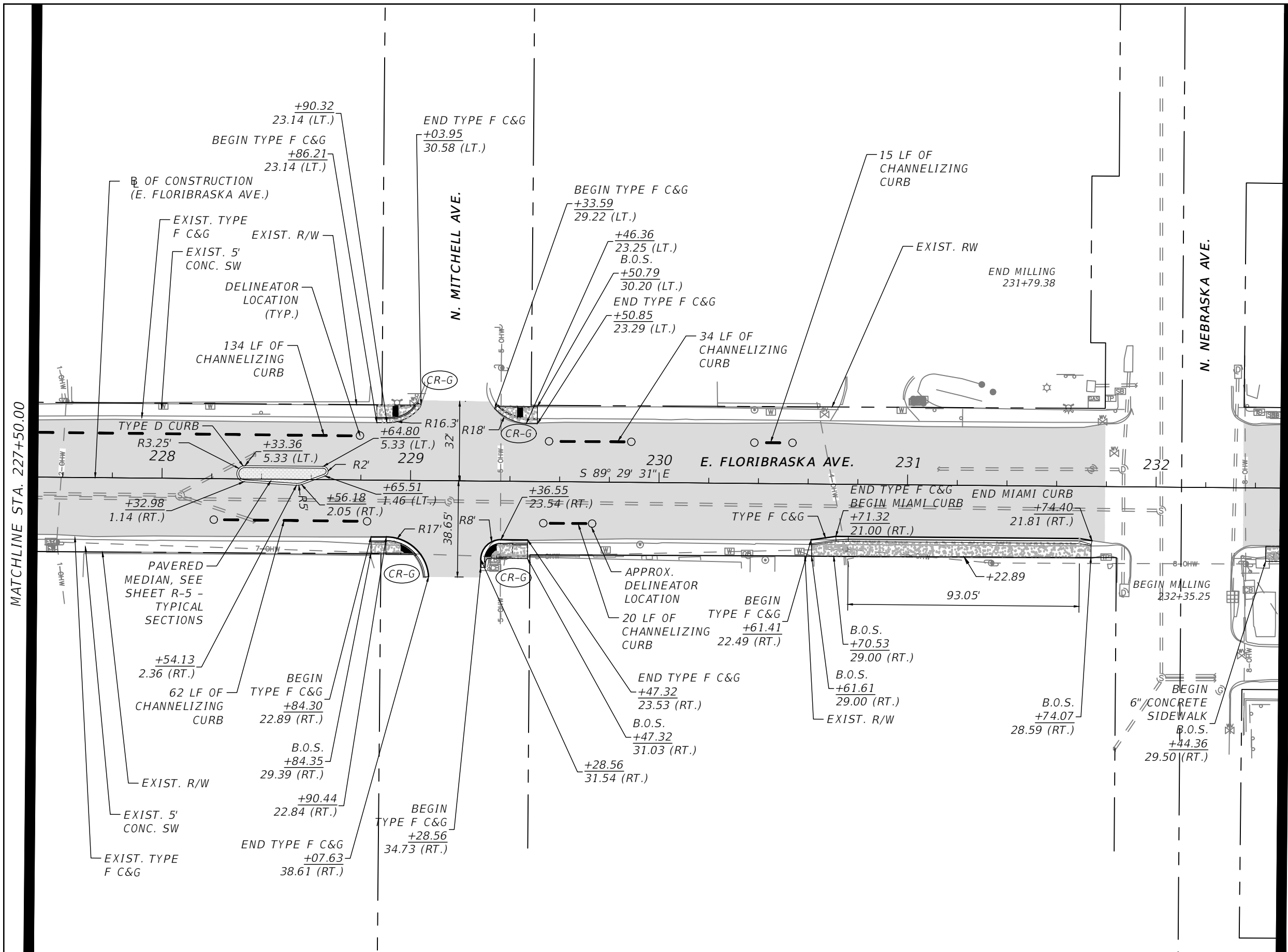
CALVIN K HARDIE, P.E.
 P.E. LICENSE NUMBER 74590
 CITY OF TAMPA
 306 E JACKSON ST
 TAMPA, FL 33602
 CERTIFICATE OF AUTHORIZATION N/A

CITY OF TAMPA MOBILITY DEPARTMENT		
ROAD NO.	COUNTY	FINANCIAL PROJECT ID
FLORIBASKA AVE.	HILLSBOROUGH	436640-1-58-01

ROADWAY PLANS (6)

SHEET NO.
R-26

THE OFFICIAL RECORD OF THIS SHEET IS THE ELECTRONIC FILE DIGITALLY SIGNED AND SEALED UNDER RULE 61G15-23.004, F.A.C.



LEGEND:

MILL AND RESURFACE	
LIMITS OF 6" CONC. SW/ DRIVEWAYS	
DETECTABLE WARNING	
SOD	
ARCHITECTURAL PAVERS	
CHANNELIZING CURB	

- NOTES:
- FOR CONSTRUCTION OF PROPOSED SIDEWALK AND CURB, REMOVE EXIST. CONC. SW AND CURB. CONSTRUCT CONC. SW. SEE DEMOLITION PLANS FOR REMOVAL OF EXISTING CONCRETE (110-4).
 - ALL EXISTING WALLS AND FENCES TO REMAIN UNLESS OTHERWISE NOTED IN PLANS.
 - SEE RIGHT OF WAY DETAILS FOR EXISTING AND PROPOSED RIGHT OF WAY AND TEMPORARY CONSTRUCTION EASEMENTS.
 - MAXIMUM SPACING OF CHANNELIZING CURB SHALL BE 2' FROM END OF CURB OR DELINEATOR.
 - SEE SIGNING AND PAVEMENT MARKING PLANS FOR DELINEATOR LOCATION.

MATCHLINE STA. 227+50.00

MATCHLINE STA. 232+50.00

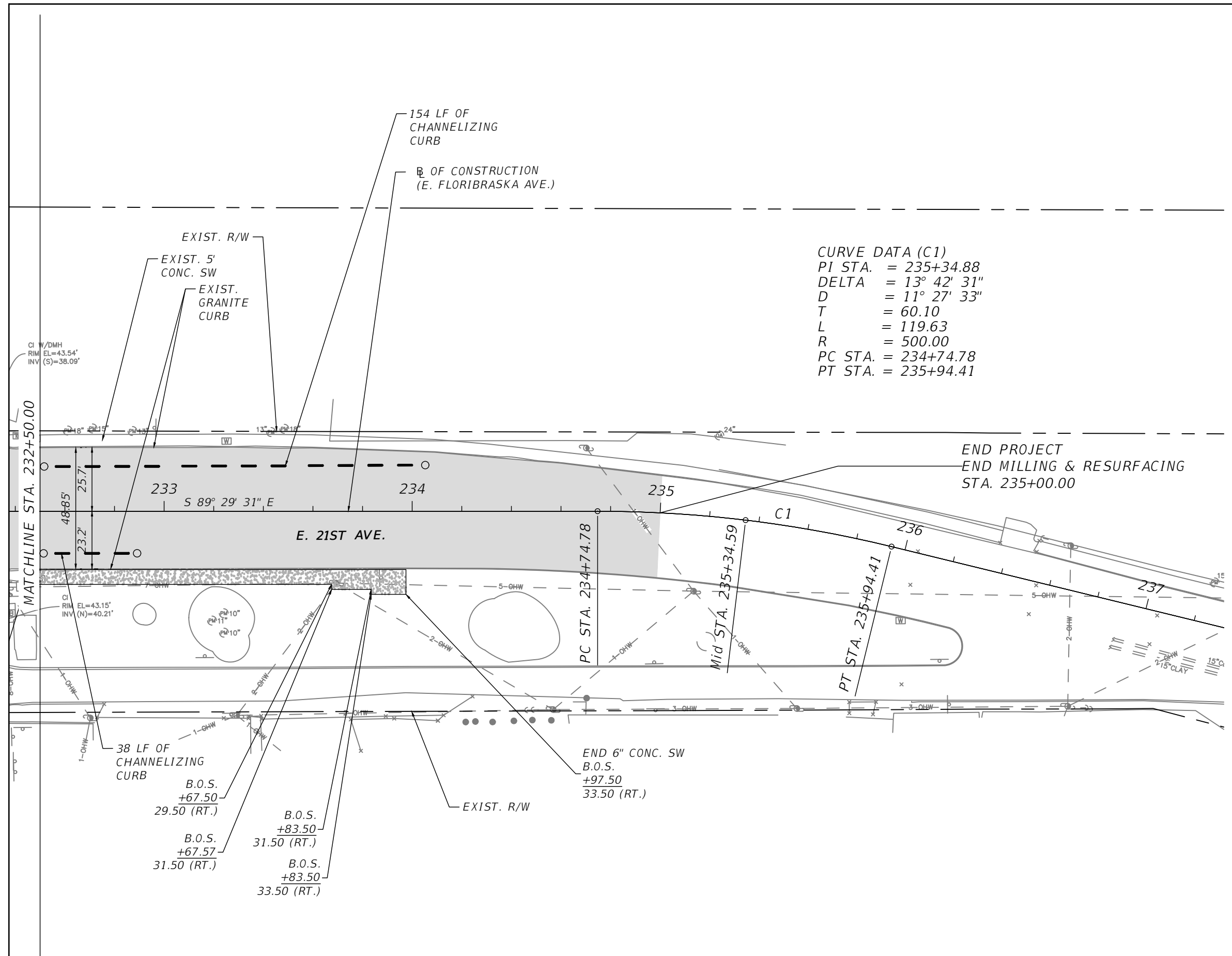
REVISIONS			
DATE	DESCRIPTION	DATE	DESCRIPTION

CALVIN K HARDIE, P.E.
 P.E. LICENSE NUMBER 74590
 CITY OF TAMPA
 306 E JACKSON ST
 TAMPA, FL 33602
 CERTIFICATE OF AUTHORIZATION N/A

CITY OF TAMPA MOBILITY DEPARTMENT		
ROAD NO.	COUNTY	FINANCIAL PROJECT ID
FLORIBASKA AVE.	HILLSBOROUGH	436640-1-58-01

ROADWAY PLANS (7)

SHEET NO.
R-27



CURVE DATA (C1)
 PI STA. = 235+34.88
 DELTA = 13° 42' 31"
 D = 11° 27' 33"
 T = 60.10
 L = 119.63
 R = 500.00
 PC STA. = 234+74.78
 PT STA. = 235+94.41

LEGEND:

- MILL AND RESURFACE
- LIMITS OF 6" CONC. SW/ DRIVEWAYS
- DETECTABLE WARNING
- SOD
- ARCHITECTURAL PAVERS
- CHANNELIZING CURB

NOTES:

1. FOR CONSTRUCTION OF PROPOSED SIDEWALK AND CURB, REMOVE EXIST. CONC. SW AND CURB. CONSTRUCT CONC. SW. SEE DEMOLITION PLANS FOR REMOVAL OF EXISTING CONCRETE (110-4).
2. ALL EXISTING WALLS AND FENCES TO REMAIN UNLESS OTHERWISE NOTED IN PLANS.
3. SEE RIGHT OF WAY DETAILS FOR EXISTING AND PROPOSED RIGHT OF WAY AND TEMPORARY CONSTRUCTION EASEMENTS.
4. MAXIMUM SPACING OF CHANNELIZING CURB SHALL BE 2' FROM END OF CURB OR DELINEATOR.
5. SEE SIGNING AND PAVEMENT MARKING PLANS FOR DELINEATOR LOCATION.

REVISIONS			
DATE	DESCRIPTION	DATE	DESCRIPTION

CALVIN K HARDIE, P.E.
 P.E. LICENSE NUMBER 74590
 CITY OF TAMPA
 306 E JACKSON ST
 TAMPA, FL 33602
 CERTIFICATE OF AUTHORIZATION N/A

CITY OF TAMPA MOBILITY DEPARTMENT		
ROAD NO.	COUNTY	FINANCIAL PROJECT ID
FLORIBRASKA AVE.	HILLSBOROUGH	436640-1-58-01

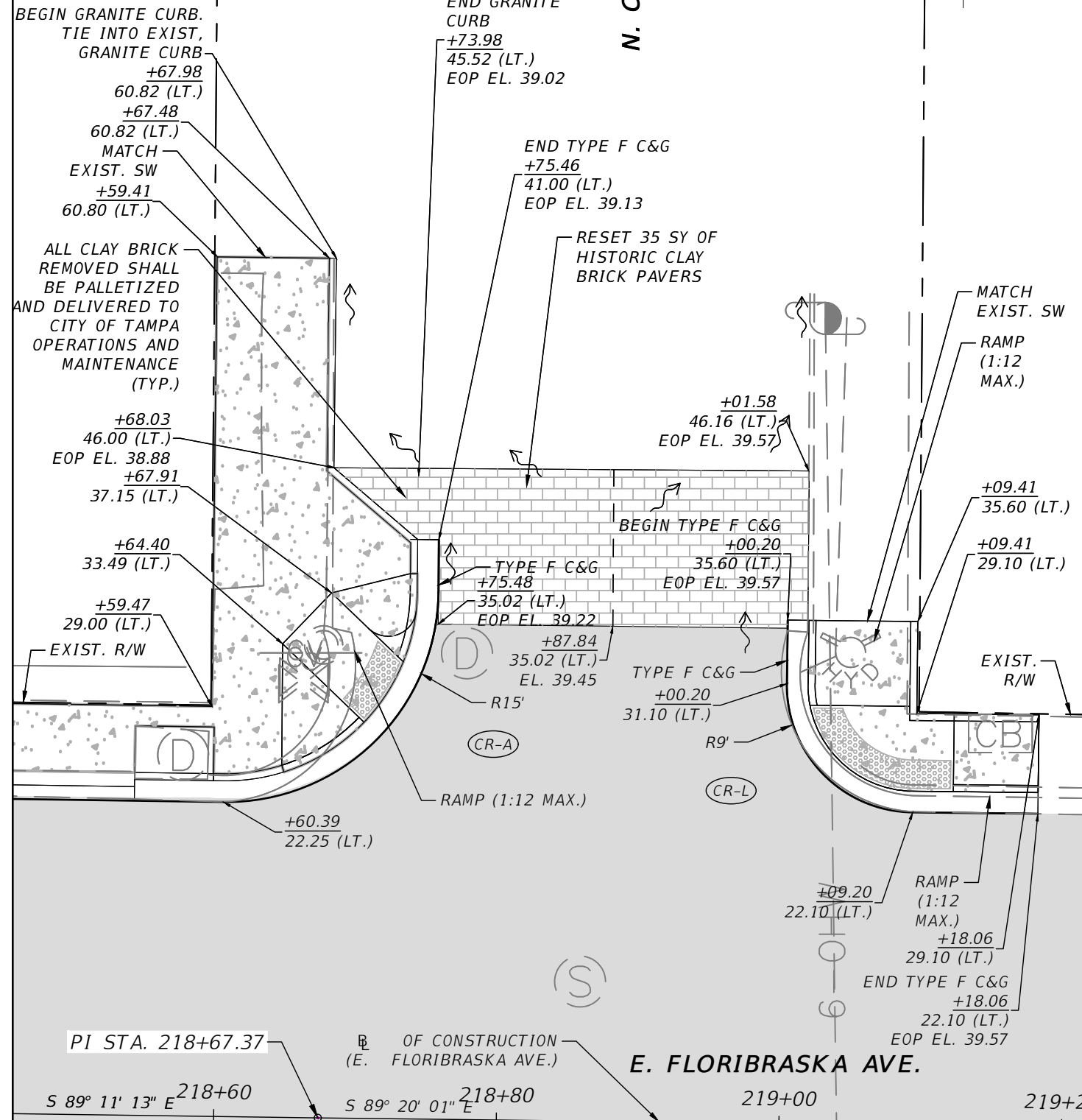
ROADWAY PLANS (8)

SHEET NO.
R-28

THE OFFICIAL RECORD OF THIS SHEET IS THE ELECTRONIC FILE DIGITALLY SIGNED AND SEALED UNDER RULE 61G15-23.004, F.A.C.

- NOTES:
1. SEE R-34 - SPECIAL DETAILS (2) FOR GRANITE CURB RESET DETAILS.
 2. COSTS OF RESET OF HISTORIC CLAY BRICK PAVERS SHALL BE PAID FOR UNDER COSTS OF PAVERS, ARCHITECTURAL, ROADWAY (INSTALL ONLY- HISTORIC CLAY BRICK), SY, PAY ITEM 526-1-1

N. CENTRAL AVE.



PI STA. 218+67.37

OF CONSTRUCTION
(E. FLORIBASKA AVE.)

E. FLORIBASKA AVE.

NORTH SIDE OF INTERSECTION

REVISIONS			
DATE	DESCRIPTION	DATE	DESCRIPTION

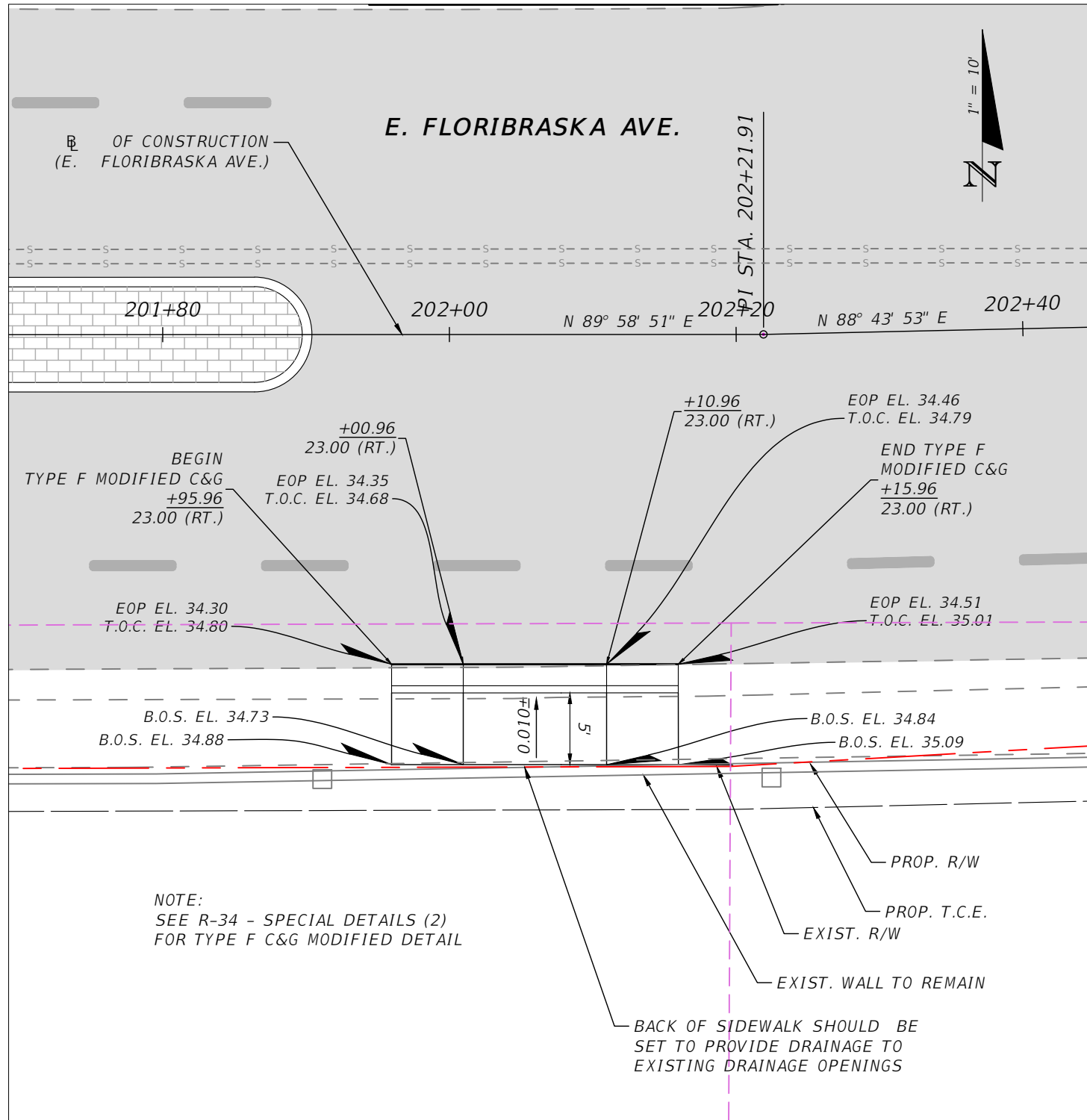
CALVIN K HARDIE, P.E.
P.E. LICENSE NUMBER 74590
CITY OF TAMPA
306 E JACKSON ST
TAMPA, FL 33602
CERTIFICATE OF AUTHORIZATION N/A

CITY OF TAMPA MOBILITY DEPARTMENT		
FLORIBASKA AVE.	HILLSBOROUGH	FINANCIAL PROJECT ID
		436640-1-58-01

INTERSECTION DETAILS (1)

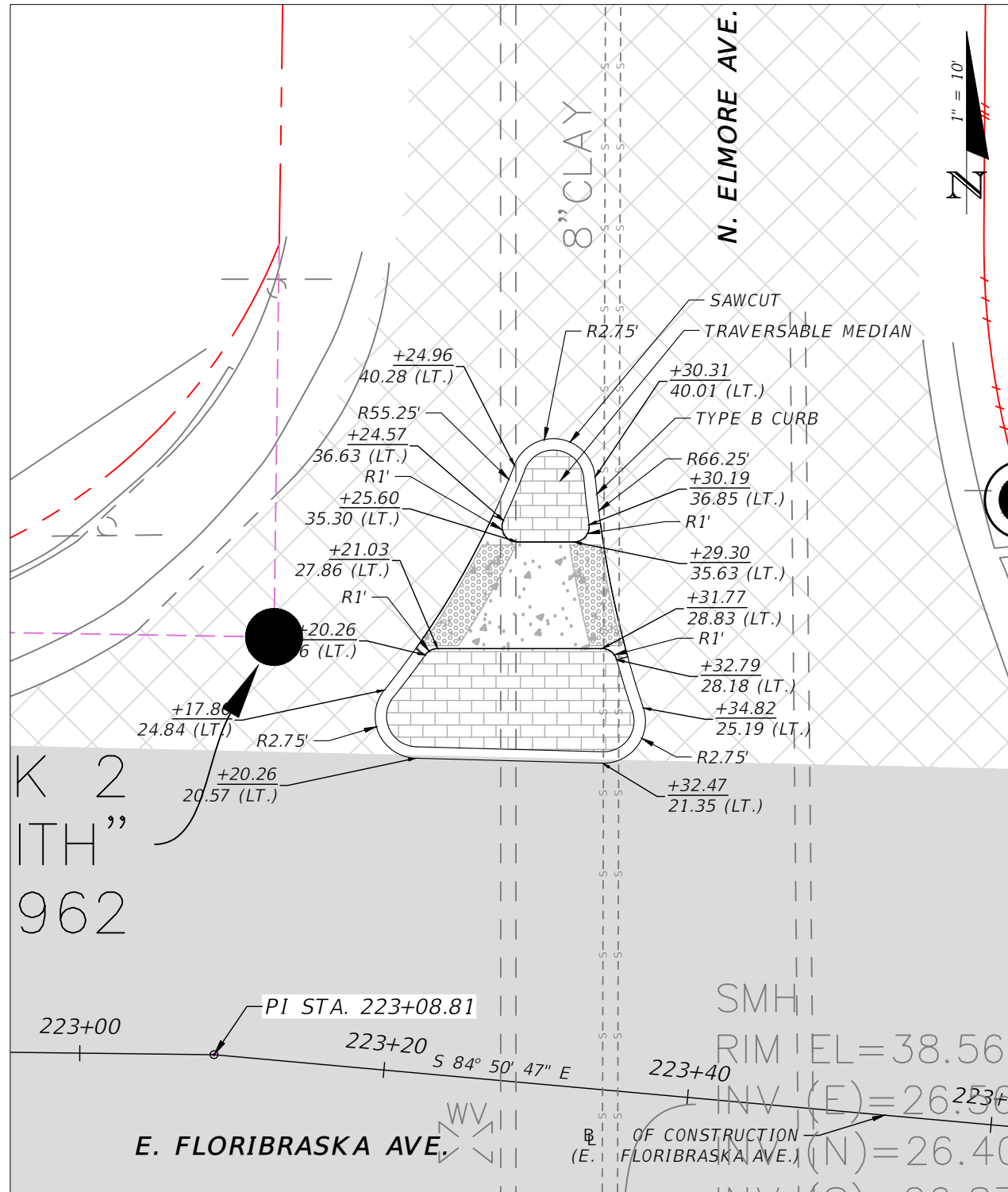
SHEET NO.
R-29

THE OFFICIAL RECORD OF THIS SHEET IS THE ELECTRONIC FILE DIGITALLY SIGNED AND SEALED UNDER RULE 61G15-23.004, F.A.C.

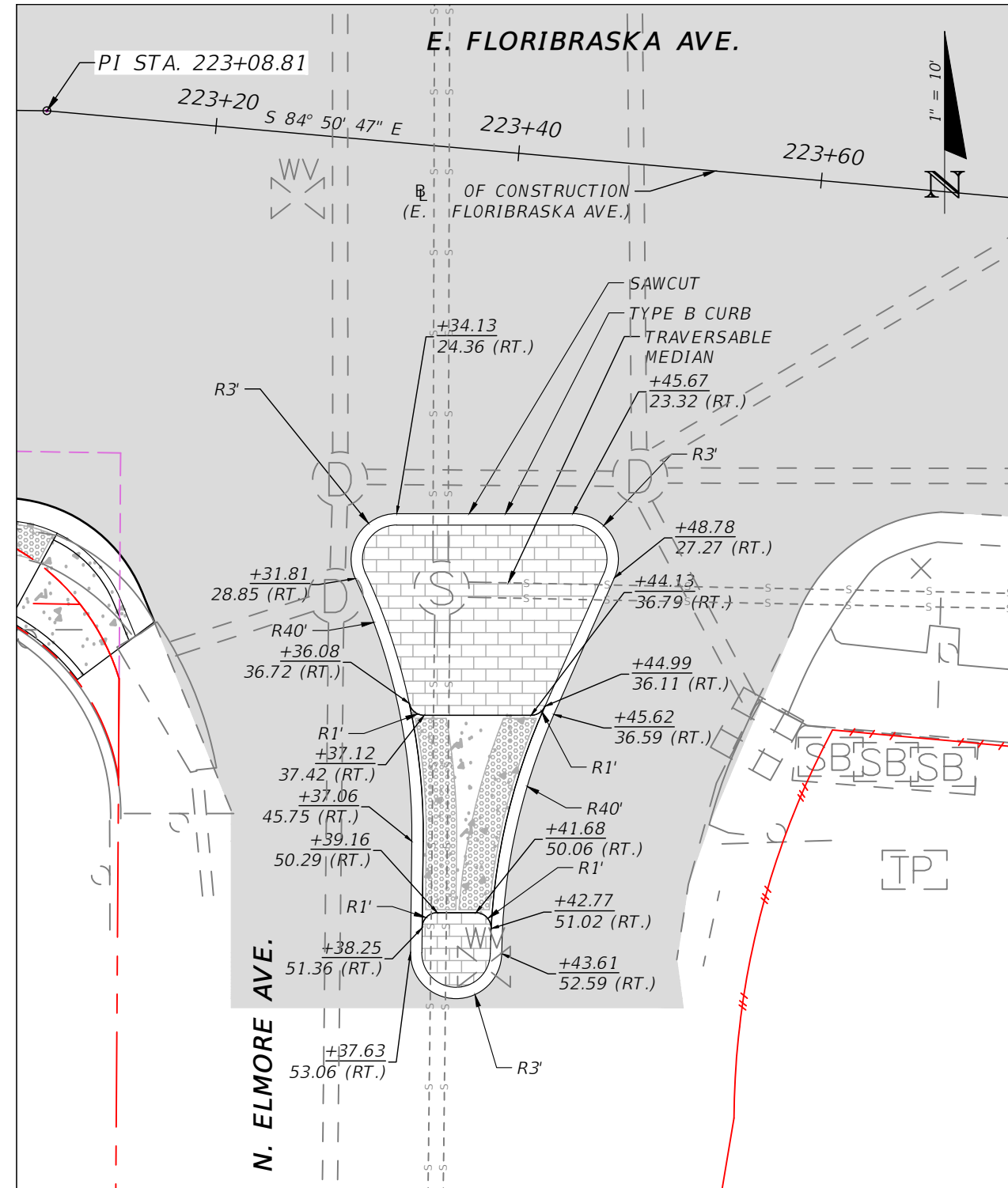


SPECIAL SIDEWALK GRADING DETAIL

REVISIONS				CALVIN K HARDIE, P.E. P.E. LICENSE NUMBER 74590 CITY OF TAMPA 306 E JACKSON ST TAMPA, FL 33602 CERTIFICATE OF AUTHORIZATION N/A	CITY OF TAMPA MOBILITY DEPARTMENT		INTERSECTION DETAILS (2)	SHEET NO.
DATE	DESCRIPTION	DATE	DESCRIPTION		FLORIBRASKA AVE.	HILLSBOROUGH		FINANCIAL PROJECT ID
---	---	---	---			436640-1-58-01		



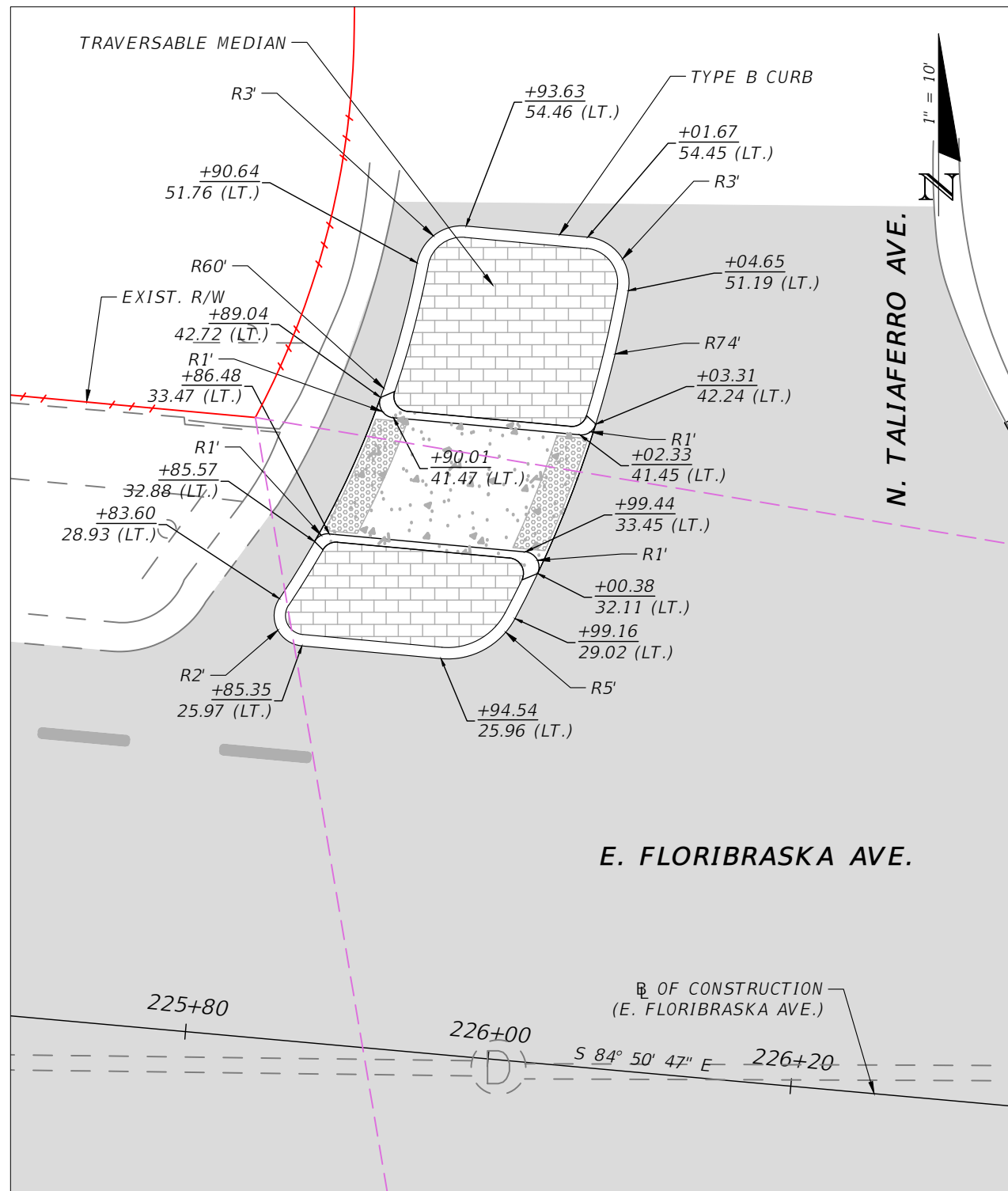
MEDIAN DETAIL - NORTH SIDE



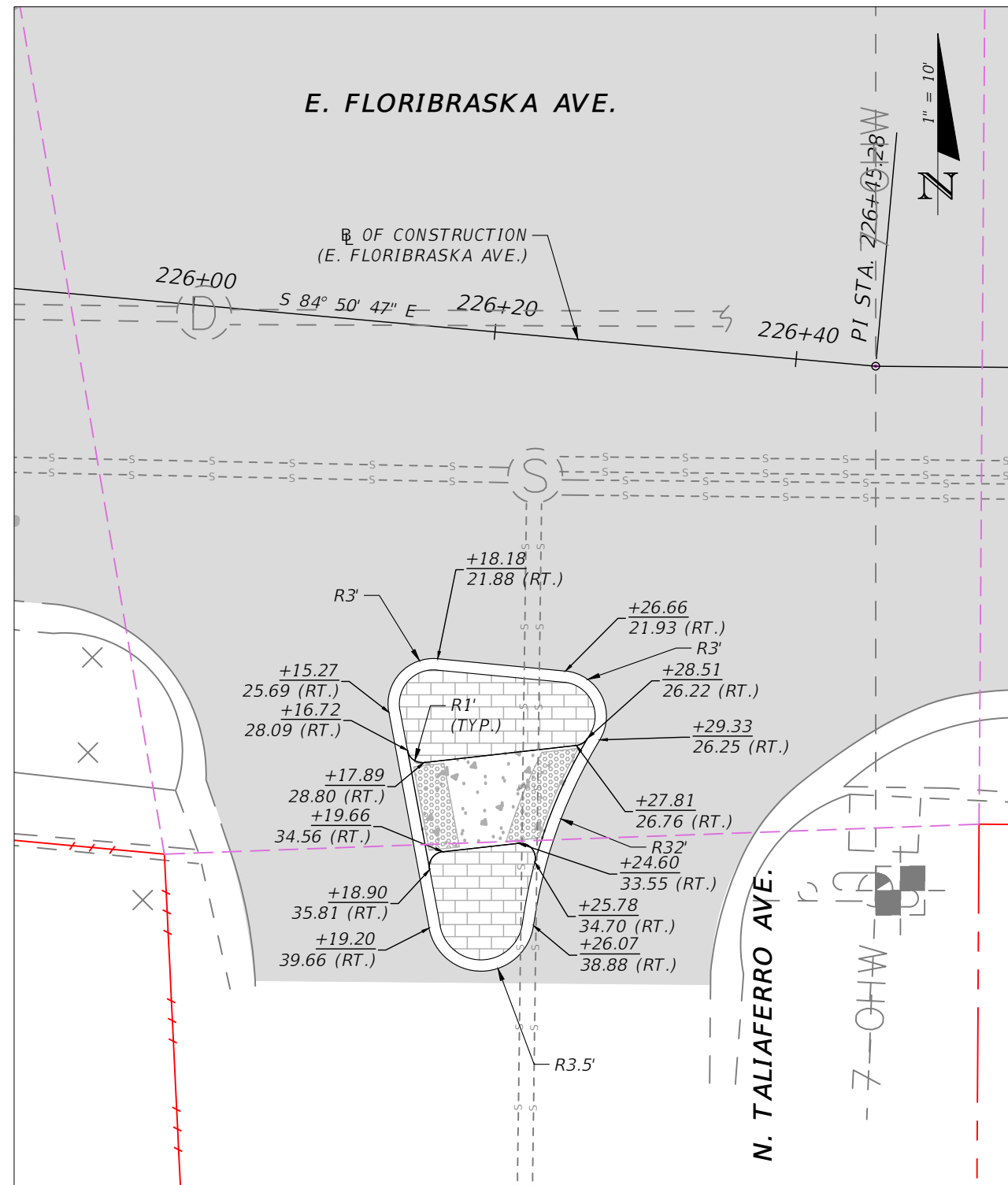
MEDIAN DETAIL - SOUTH SIDE

NOTE:
SEE R-5 - TYPICAL SECTIONS FOR
TRAVERSABLE MEDIAN DETAIL

REVISIONS				CALVIN K HARDIE, P.E. P.E. LICENSE NUMBER 74590 CITY OF TAMPA 306 E JACKSON ST TAMPA, FL 33602 CERTIFICATE OF AUTHORIZATION N/A	CITY OF TAMPA MOBILITY DEPARTMENT			SHEET NO. INTERSECTION DETAILS (3) R-30
DATE	DESCRIPTION	DATE	DESCRIPTION		FLORIBASKA AVE.	HILLSBOROUGH	FINANCIAL PROJECT ID 436640-1-58-01	



MEDIAN DETAIL



MEDIAN DETAIL

NOTE:
SEE R-5 - TYPICAL SECTIONS FOR
TRAVERSABLE MEDIAN DETAIL

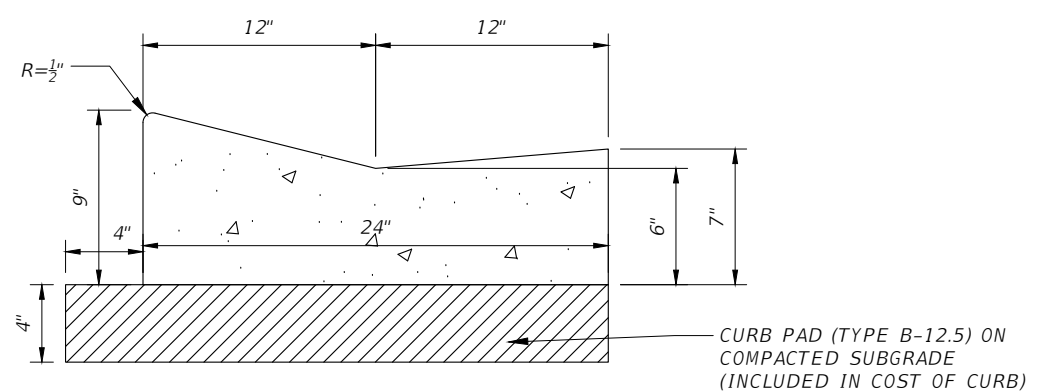
REVISIONS			
DATE	DESCRIPTION	DATE	DESCRIPTION

CALVIN K HARDIE, P.E.
P.E. LICENSE NUMBER 74590
CITY OF TAMPA
306 E JACKSON ST
TAMPA, FL 33602
CERTIFICATE OF AUTHORIZATION N/A

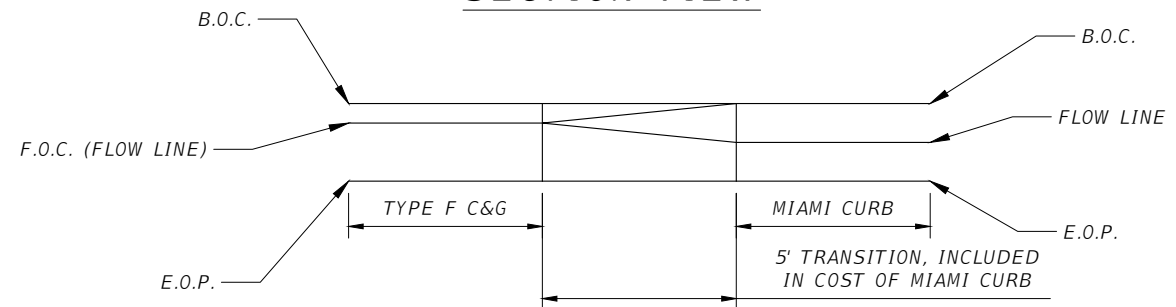
CITY OF TAMPA MOBILITY DEPARTMENT		
FLORIBASKA AVE.	HILLSBOROUGH	FINANCIAL PROJECT ID 436640-1-58-01

INTERSECTION DETAILS (4)

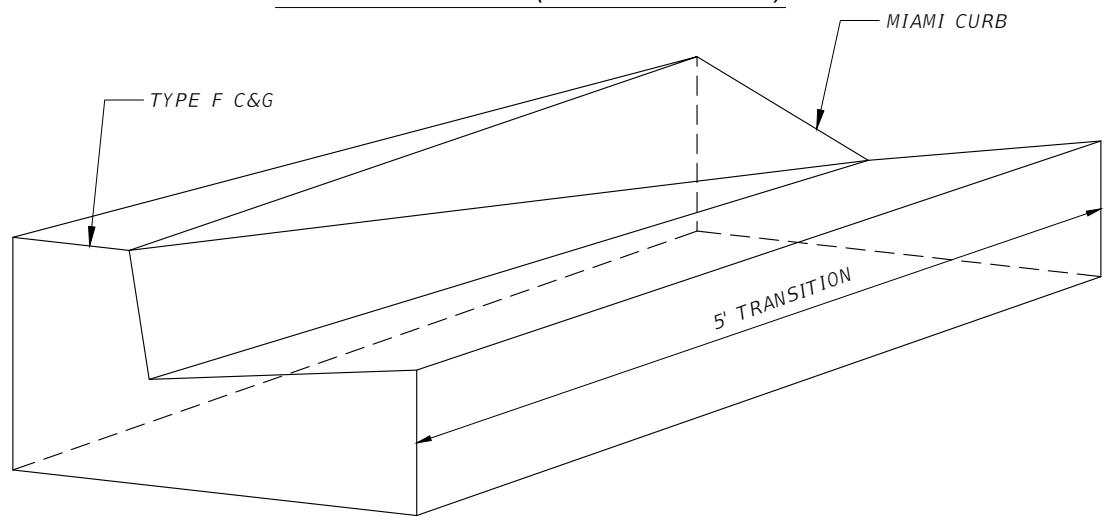
SHEET NO.
R-30



SECTION VIEW



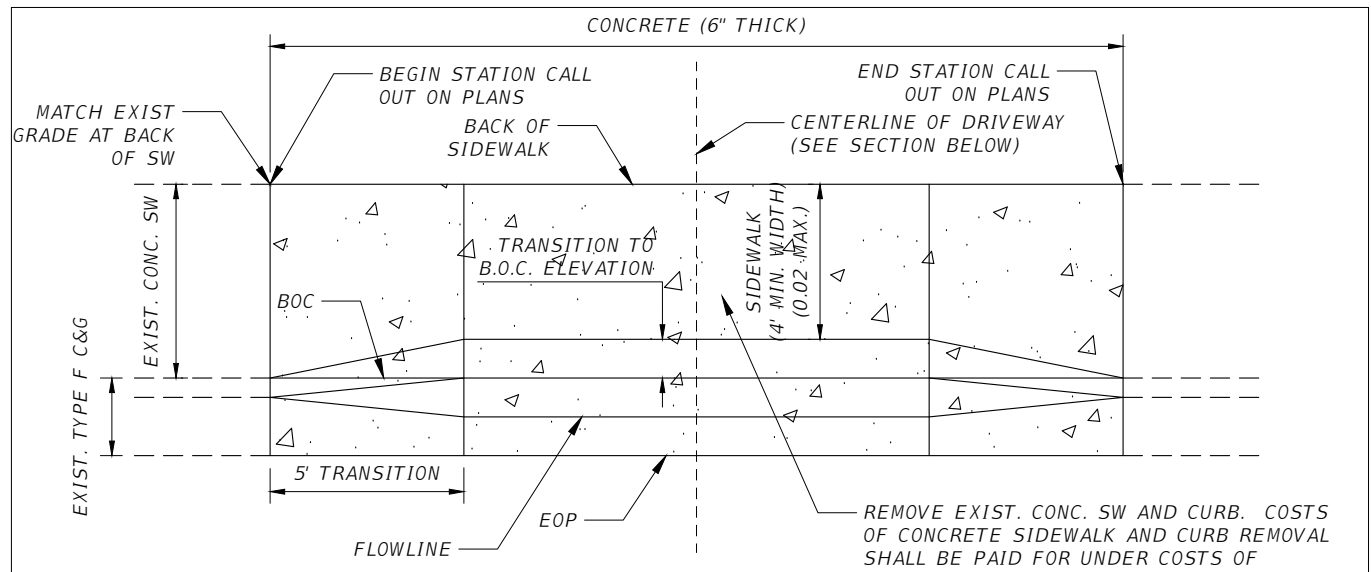
TRANSITION (PLAN VIEW)



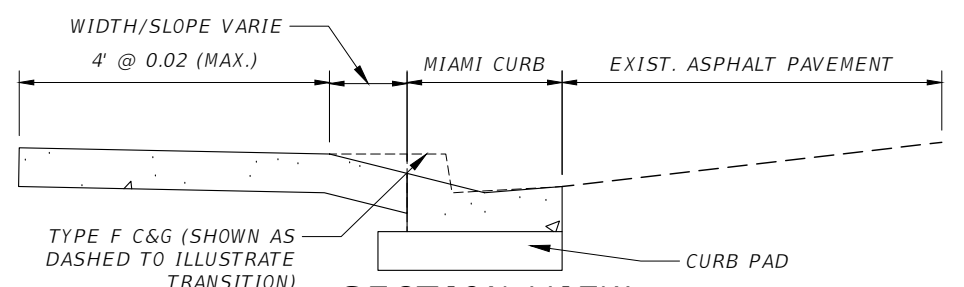
TRANSITION (ISOMETRIC VIEW)

**MIAMI CURB DETAILS
(N.T.S)**

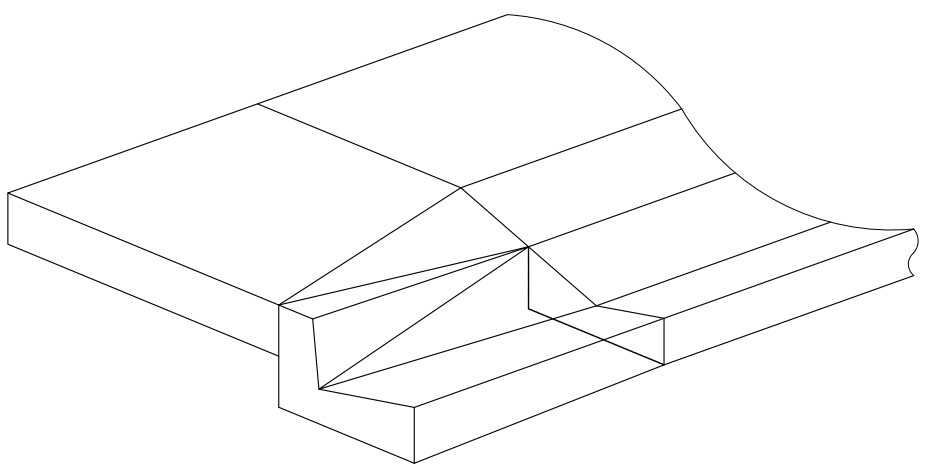
- NOTES:**
 1. PROVIDE 1/8" - 1/4" CONTRACTION JOINTS AT 10' CENTERS (MAX.).
 2. PROVIDE EXPANSION JOINTS PER SECTION 520 OF THE STANDARD SPECIFICATIONS



PLAN VIEW



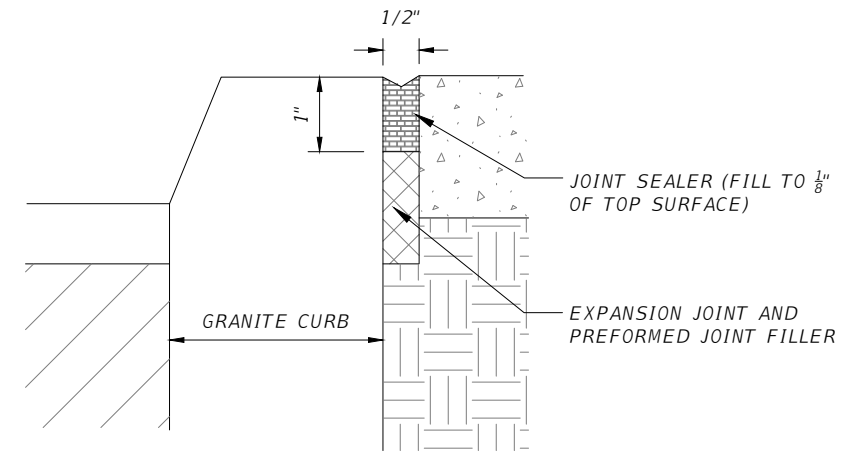
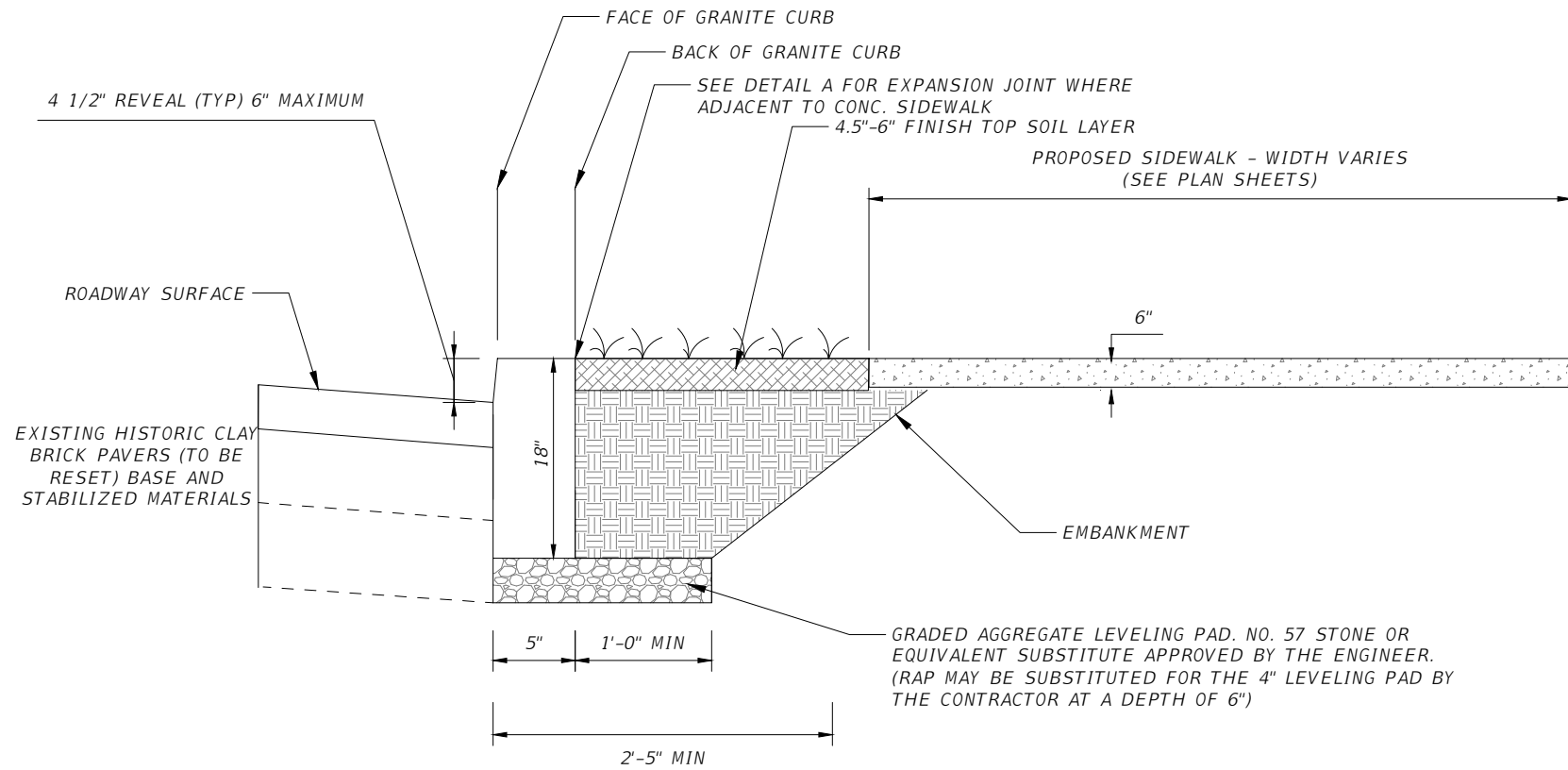
SECTION VIEW



TRANSITION (ISOMETRIC VIEW)

**SPECIAL DRIVEWAY DETAIL
(N.T.S)**

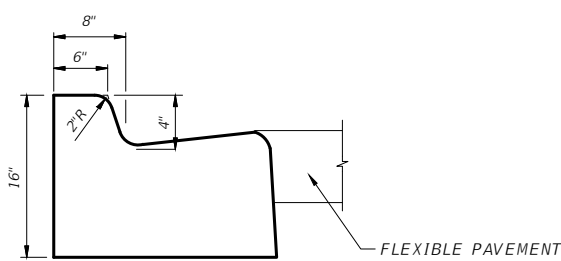
REVISIONS				CALVIN K HARDIE, P.E. P.E. LICENSE NUMBER 74590 CITY OF TAMPA 306 E JACKSON ST TAMPA, FL 33602 CERTIFICATE OF AUTHORIZATION N/A	CITY OF TAMPA MOBILITY DEPARTMENT			SHEET NO. SPECIAL DETAILS (1) R-33
DATE	DESCRIPTION	DATE	DESCRIPTION		ROAD NO.	COUNTY	FINANCIAL PROJECT ID	
---	---	---	---	FLORIBRASKA AVE.	HILLSBOROUGH	436640-1-58-01		



DETAIL A

CENTRAL AVE. GRANITE CURB DETAIL

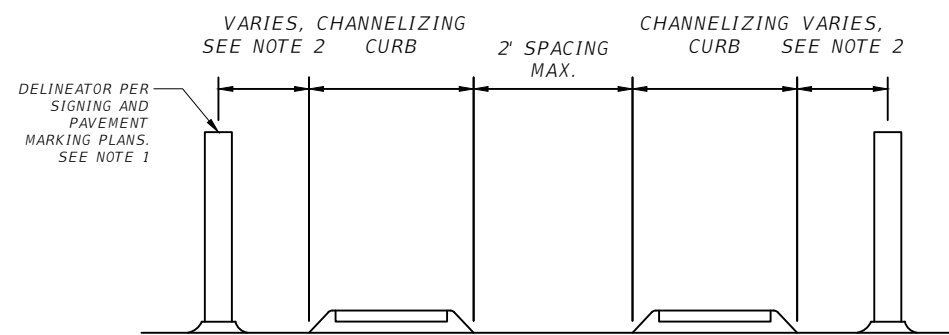
NOTE: COSTS OF LEVELING PADS & EXPANSION JOINTS SHALL BE INCLUDED IN THE COSTS OF GRANITE CURB, RESET, PAY ITEM 0520-7-2



TYPE F C&G MODIFIED

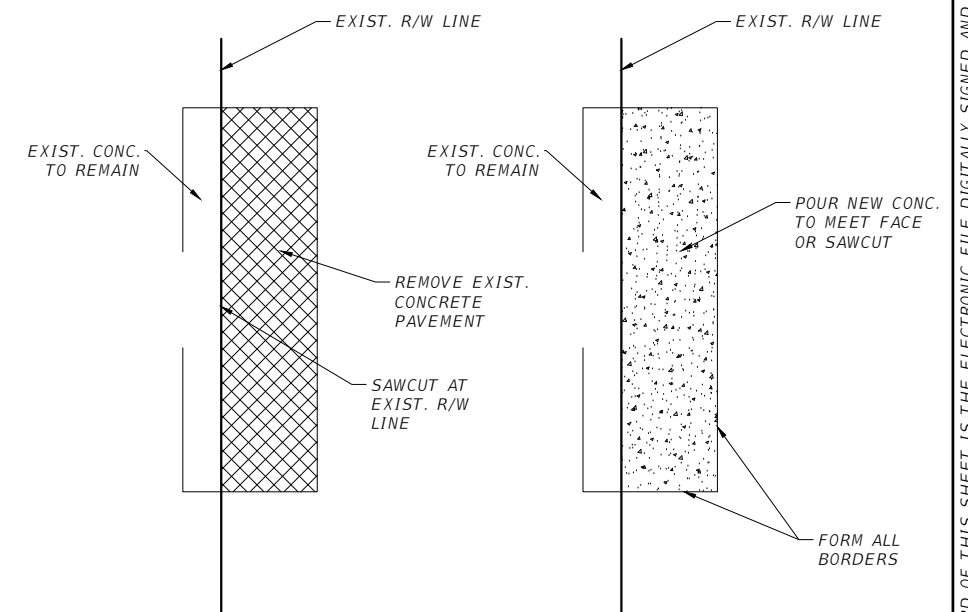
SPECIAL CURB DETAILS

- NOTES:
 1. SPECIAL CURBS SHALL BE CONSTRUCTED IN ACCORDANCE TO STANDARD SPECIFICATION 520.
 2. COSTS OF MODIFIED TYPE D CURB SHALL BE PAID FOR UNDER THE COSTS OF CONCRETE CURB & GUTTER, TYPE F (MODIFIED), PAY ITEM 0520-2-10



BIKE LANE PROTECTION DETAIL

- NOTES:
 1. SEE STRIPING PLANS FOR LOCATION OF DELINEATORS.
 2. DIMENSION FROM DELINEATOR DEPENDENT ON NUMBER OF CHANNELIZING CURB AND SPACING.



SIDEWALK SAWCUT DETAIL

- NOTES:
 1. SEE DEMOLITION PLANS FOR LOCATION.

REVISIONS			
DATE	DESCRIPTION	DATE	DESCRIPTION
---	---	---	---

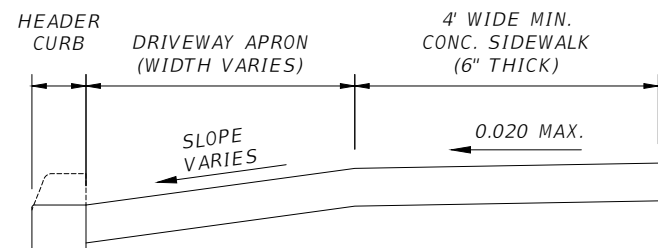
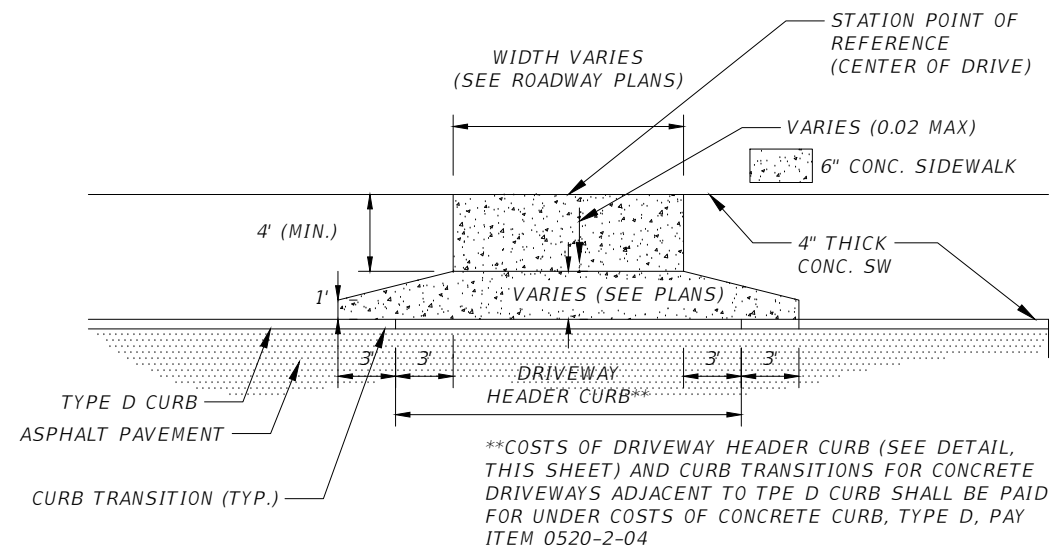
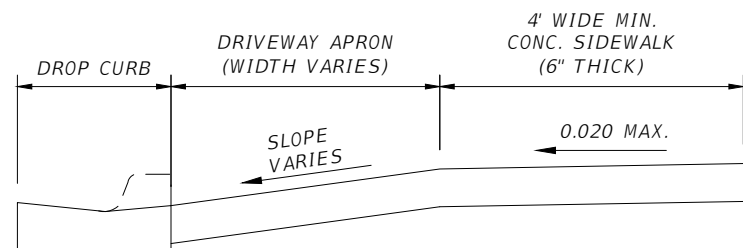
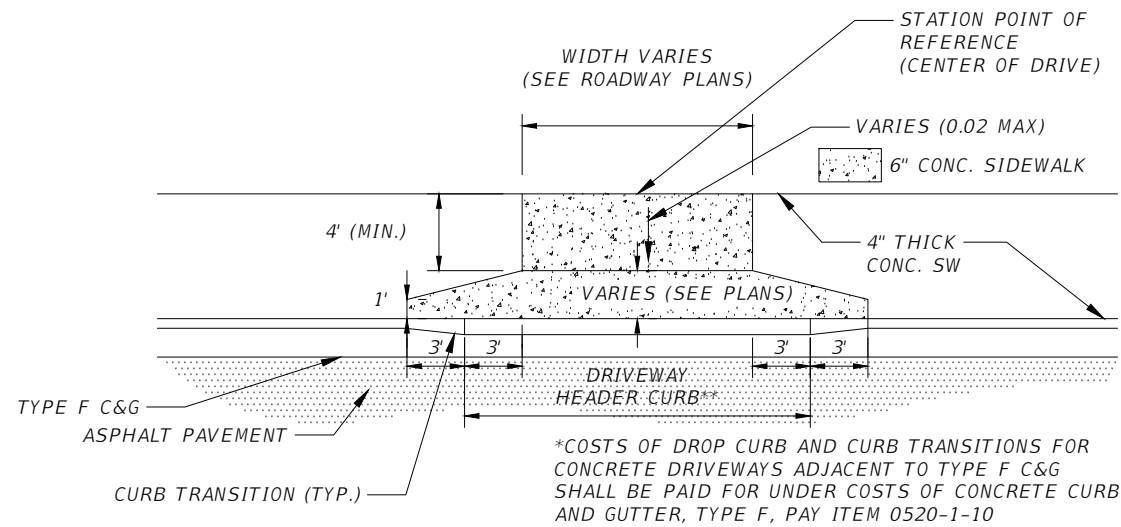
CALVIN K HARDIE, P.E.
 P.E. LICENSE NUMBER 74590
 CITY OF TAMPA
 306 E JACKSON ST
 TAMPA, FL 33602
 CERTIFICATE OF AUTHORIZATION N/A

CITY OF TAMPA MOBILITY DEPARTMENT		
ROAD NO.	COUNTY	FINANCIAL PROJECT ID
FLORIBRASKA AVE.	HILLSBOROUGH	436640-1-58-01

SPECIAL DETAILS (2)

SHEET NO.
 R-34

THE OFFICIAL RECORD OF THIS SHEET IS THE ELECTRONIC FILE DIGITALLY SIGNED AND SEALED UNDER RULE 61G15-23.004, F.A.C.



DRIVEWAY DETAILS
N.T.S.

REVISIONS			
DATE	DESCRIPTION	DATE	DESCRIPTION
---	---	---	---

CALVIN K HARDIE, P.E.
P.E. LICENSE NUMBER 74590
CITY OF TAMPA
306 E JACKSON ST
TAMPA, FL 33602
CERTIFICATE OF AUTHORIZATION N/A

CITY OF TAMPA MOBILITY DEPARTMENT		
ROAD NO.	COUNTY	FINANCIAL PROJECT ID
FLORIBRASKA AVE.	HILLSBOROUGH	436640-1-58-01

SPECIAL DETAILS (3)

SHEET NO.
R-35

UTILITY ADJUSTMENT NOTES

1. EXERCISE CAUTION WHEN WORKING NEAR WATER VALVE BOXES, METERS, AND HYDRANTS. IF PROBLEMS OCCUR, CALL THE WATER DEPARTMENT TRIAGE CENTER AT (813) 274-7400.
2. EXISTING UTILITIES ARE TO REMAIN IN PLACE UNLESS OTHERWISE NOTED. ADJUST EXISTING UTILITY MANHOLES OR VALVE COVERS NOTED "TO BE ADJUSTED" IN ELEVATION AND/OR CROSS SLOPE AS NECESSARY TO CONFORM TO THE FINISHED GRADE USING ADJUSTING RINGS. COORDINATE WITH THE UTILITY OWNERS FOR DELIVERY OF THE ADJUSTING RINGS. UTILITY WORK SHOWN IN THE PLANS TO BE ADJUSTED OR REMOVED "BY OTHERS" ARE THE RESPONSIBILITY OF THE UTILITY OWNER.
3. AFTER RESURFACING OPERATIONS HAVE BEEN COMPLETED, ENSURE THAT ALL WATER VALVE BOXES (AS IDENTIFIED IN THE PLANS) HAVE NOT BEEN OVERLAID DURING RESURFACING OPERATIONS.
4. CITY OF TAMPA DOES NOT CERTIFY THE LOCATION OR EXISTENCE OF ANY UNDERGROUND UTILITIES, NOR AS TO THE SOIL OR GROUND CONDITIONS, AND ASSUMES NO LIABILITY FOR SUCH. VERIFY ALL EXISTING UNDERGROUND UTILITIES AS TO THEIR LOCATION AND ELEVATION PRIOR TO COMMENCEMENT OF WORK.
5. ALL COORDINATION OF CONSTRUCTION SCHEDULING BETWEEN THE CONTRACTOR & ALL UTILITY AGENCIES IS THE RESPONSIBILITY OF THE CONTRACTOR. NOTE: THIS INCLUDES MEETING WITH UTILITY AGENCIES PRIOR TO THE PRE-CONSTRUCTION CONFERENCE TO ADJUST THEIR SCHEDULES TO COINCIDE WITH THE CONTRACTOR'S CONSTRUCTION SCHEDULE. (REFERENCE CONTRACT DOCUMENTS.)
6. THE PROPOSED WATER MAIN IS SHOWN ON THE UTILITY ADJUSTMENT PLANS FOR INFORMATIONAL PURPOSES ONLY. THE PROPOSED WATER MAIN WILL BE CONSTRUCTED UNDER A SEPARATE PROJECT TO BE COMPLETED BY OTHERS. THE WATER MAIN PROJECT IS SCHEDULED TO BE COMPLETE PRIOR TO THE CONSTRUCTION OF THIS PROJECT.
7. THE LOCATION(S) OF THE UTILITIES SHOWN IN THE PLANS (EXCLUDING THOSE DESIGNATED Vv, Vh and Vvh) ARE BASED ON LIMITED INVESTIGATION TECHNIQUES AND SHOULD BE CONSIDERED APPROXIMATE ONLY. THE VERIFIED LOCATIONS / ELEVATIONS APPLY ONLY AT THE POINT SHOWN. INTERPOLATIONS BETWEEN THESE POINTS HAVE NOT BEEN VERIFIED.

ABBREVIATIONS

- CS COATED STEEL
- CI CAST IRON
- BS BARE STEEL
- GM GAS MAIN
- PE POLYETHYLENE
- SL SERVICE LINE
- TM TRANSMISSION
- CE CASING ENCLOSED
- HP HIGH PROFILE MAIN
- OSS OUT OF SERVICE
- OH OVERHEAD
- BFOC BURIED FIBER OPTIC CABLE

UTILITY OWNERS:

SPECTRUM
MARK GIURBINO 813-436-2118
4145 S FALKENBURG RD
RIVERVIEW, FL 33578

CENTURYLINK
NETWORK RELATIONS 877-366-8344, EXT. 2
1025 ELDORADO BLVD.
BROOMFIELD, CO 80021

CITY OF TAMPA TRANSPORTATION (COT)
BRANDON CAMPBELL 813-274-7932
1104 E. TWIGGS SUITE 200
TAMPA, FL 33602

TAMPA ELECTRIC COMPANY (TECO) &
TECO FIBER OPTIC
HEATHER LOVETT 813-275-3433

CITY OF TAMPA WASTEWATER (COT WASTEWATER)
JACK FERRAS 813-274-8095
2545 GUY N VERGER BLVD.
TAMPA, FL 33605

TECO PEOPLES GAS - TAMPA (TECO GAS)
JAMES HAMILTON 813-275-3732
8416 PALM RIVER RD.
TAMPA, FL 33619

CITY OF TAMPA WATER (COT WATER)
RYNALDO DESHAUTEURS 813-274-7221
306 E. JACKSON ST.
MC:400-A5E
TAMPA, FL 33602

VERIZON BUSINESS (VERIZON) (MCI)
JAMES BARRA 813-928-9881
ANDREW COLE 813-847-4037

FIBERLIGHT, LLC.
JAMES REESE 214-205-7750
MIKE SCOLARO 720-334-5577
792 S MILITARY TRAIL
DEERFIELD BEACH, FL 33442

TRANSCORE FLORIDA
DEPT. OF TRANS. 813-620-3983
EXT. 320

FPL FIBERNET (FPL)
DANNY HASKETT 786-610-7073
9250 W FLAGLER STREET
MIAMI, FL 33174

FRONTIER COMMUNICATIONS (FRONTIER)
TONI CANNON 813-875-1014
3712 W WALNUT ST.
TAMPA, FL 33607

REVISIONS

DATE	DESCRIPTION	DATE	DESCRIPTION
----	----		

JAMES TOWNSEND, P.E.
P.E. LICENSE NUMBER 73346
STANTEC CONSULTING SERVICES INC.
777 S HARBOUR ISLAND BLVD. SUITE 600
TAMPA, FL 33602

CITY OF TAMPA MOBILITY DEPARTMENT

ROAD NO.	COUNTY	FINANCIAL PROJECT ID
FLORIBRASKA AVE.	HILLSBOROUGH	436640-1-58-01

**UTILITY ADJUSTMENT GENERAL
NOTES**

SHEET NO.

UT-1

LEVEL A UTILITY DATA TABLE					
REFERENCE POINT #	V.V.H. DESIGNATION	REFERENCE POINT ELEVATION	DEPTH	ELEVATION OF TOP OF UTILITY (OR ELEV. CLEARED TO)	DESCRIPTION
20216	V.V.H.001	34.32'	4.00	30.32'	NORTH EDGE OF EXPLORATORY TRENCH (CLEARED TO DEPTH SHOWN)
20217	V.V.H.002	34.38'	4.00	30.38'	SOUTH EDGE OF EXPLORATORY TRENCH (CLEARED TO DEPTH SHOWN)
20218	V.V.H.003	34.43'	4.00	30.43'	WEST EDGE OF EXPLORATORY TRENCH (CLEARED TO DEPTH SHOWN)
20219	V.V.H.004	34.31'	4.00	30.31'	EAST EDGE OF EXPLORATORY TRENCH (CLEARED TO DEPTH SHOWN)
20220	V.V.H.005	34.48'	4.00	30.48'	NORTH EDGE OF EXPLORATORY TRENCH (CLEARED TO DEPTH SHOWN)
20221	V.V.H.006	34.43'	4.00	30.43'	SOUTH EDGE OF EXPLORATORY TRENCH (CLEARED TO DEPTH SHOWN)
20222	V.V.H.007	34.48'	4.00	30.48'	WEST EDGE OF EXPLORATORY TRENCH (CLEARED TO DEPTH SHOWN)
20223	V.V.H.008	34.38'	4.00	30.38'	EAST EDGE OF EXPLORATORY TRENCH (CLEARED TO DEPTH SHOWN)
20224	V.V.H.009	33.68'	4.00	29.68'	NORTH EDGE OF EXPLORATORY TRENCH (CLEARED TO DEPTH SHOWN)
20225	V.V.H.010	33.51'	4.00	29.51'	SOUTH EDGE OF EXPLORATORY TRENCH (CLEARED TO DEPTH SHOWN)
20226	V.V.H.011	33.62'	4.00	29.62'	WEST EDGE OF EXPLORATORY TRENCH (CLEARED TO DEPTH SHOWN)
20227	V.V.H.012	33.63'	4.00	29.63'	EAST EDGE OF EXPLORATORY TRENCH (CLEARED TO DEPTH SHOWN)

LEVEL A UTILITY DATA TABLE					
REFERENCE POINT #	V.V.H. DESIGNATION	REFERENCE POINT ELEVATION	DEPTH	ELEVATION OF TOP OF UTILITY (OR ELEV. CLEARED TO)	DESCRIPTION
20230	V.V.H.013	38.06'	4.00	34.06'	NORTH EDGE OF EXPLORATORY TRENCH (CLEARED TO DEPTH SHOWN)
20231	V.V.H.014	38.13'	4.00	34.13'	SOUTH EDGE OF EXPLORATORY TRENCH (CLEARED TO DEPTH SHOWN)
20232	V.V.H.015	38.09'	4.00	34.09'	WEST EDGE OF EXPLORATORY TRENCH (CLEARED TO DEPTH SHOWN)
20233	V.V.H.016	38.11'	4.00	34.11'	EAST EDGE OF EXPLORATORY TRENCH (CLEARED TO DEPTH SHOWN)
20295	V.V.H.039	38.57'	4.00	34.57'	NORTH EDGE OF EXPLORATORY TRENCH (CLEARED TO DEPTH SHOWN)
20296	V.V.H.040	38.64'	4.00	34.64'	SOUTH EDGE OF EXPLORATORY TRENCH (CLEARED TO DEPTH SHOWN)
20297	V.V.H.041	38.63'	4.00	34.63'	EAST EDGE OF EXPLORATORY TRENCH (CLEARED TO DEPTH SHOWN)
20298	V.V.H.042	38.61'	4.00	34.61'	WEST EDGE OF EXPLORATORY TRENCH (CLEARED TO DEPTH SHOWN)

REVISIONS				JAMES TOWNSEND, P.E. P.E. LICENSE NUMBER 73346 STANTEC CONSULTING SERVICES INC. 777 S HARBOUR ISLAND BLVD. SUITE 600 TAMPA, FL 33602	CITY OF TAMPA MOBILITY DEPARTMENT			SHEET NO. UT-2
DATE	DESCRIPTION	DATE	DESCRIPTION		ROAD NO.	COUNTY	FINANCIAL PROJECT ID	
---	---	---	---		FLORIBRASKA AVE.	HILLSBOROUGH	436640-1-58-01	

LEVEL A UTILITY DATA TABLE					
REFERENCE POINT #	V.V.H. DESIGNATION	REFERENCE POINT ELEVATION	DEPTH	ELEVATION OF TOP OF UTILITY (OR ELEV. CLEARED TO)	DESCRIPTION
20236	V.V.H.029	41.21'	4.00	37.21'	NORTH EDGE OF EXPLORATORY TRENCH (CLEARED TO DEPTH SHOWN)
20235	V.V.H.030	41.28'	4.00	37.28'	SOUTH EDGE OF EXPLORATORY TRENCH (CLEARED TO DEPTH SHOWN)
20237	V.V.H.031	41.28'	4.00	37.28'	EAST EDGE OF EXPLORATORY TRENCH (CLEARED TO DEPTH SHOWN)
20238	V.V.H.032	41.31'	4.00	37.31'	WEST EDGE OF EXPLORATORY TRENCH (CLEARED TO DEPTH SHOWN)
20239	V.V.H.033	41.24'	3.71	37.53'	2" POLYETHYLENE GAS MAIN
20250	V.V.H.043	41.29'	4.00	37.29'	NORTH EDGE OF EXPLORATORY TRENCH (CLEARED TO DEPTH SHOWN)
20251	V.V.H.044	41.37'	4.00	37.37'	SOUTH EDGE OF EXPLORATORY TRENCH (CLEARED TO DEPTH SHOWN)
20253	V.V.H.045	41.41'	4.00	37.41'	EAST EDGE OF EXPLORATORY TRENCH (CLEARED TO DEPTH SHOWN)
20252	V.V.H.046	41.45'	4.00	37.45'	WEST EDGE OF EXPLORATORY TRENCH (CLEARED TO DEPTH SHOWN)
20240	V.V.H.047	41.10'	4.00	37.10'	NORTH EDGE OF EXPLORATORY TRENCH (CLEARED TO DEPTH SHOWN)
20241	V.V.H.048	41.16'	4.00	37.16'	SOUTH EDGE OF EXPLORATORY TRENCH (CLEARED TO DEPTH SHOWN)
20242	V.V.H.049	41.14'	4.00	37.14'	EAST EDGE OF EXPLORATORY TRENCH (CLEARED TO DEPTH SHOWN)
20248	V.V.H.050	41.12'	4.00	37.12'	WEST EDGE OF EXPLORATORY TRENCH (CLEARED TO DEPTH SHOWN)
20249	V.V.H.051	41.14'	2.17	38.97'	1" TELEPHONE DIRECT BURIED CABLE
20245	V.V.H.052	41.11'	4.00	37.11'	NORTH EDGE OF EXPLORATORY TRENCH (CLEARED TO DEPTH SHOWN)
20246	V.V.H.053	41.16'	4.00	37.16'	SOUTH EDGE OF EXPLORATORY TRENCH (CLEARED TO DEPTH SHOWN)
20247	V.V.H.054	41.15'	4.00	37.15'	EAST EDGE OF EXPLORATORY TRENCH (CLEARED TO DEPTH SHOWN)
20243	V.V.H.055	41.16'	4.00	37.16'	WEST EDGE OF EXPLORATORY TRENCH (CLEARED TO DEPTH SHOWN)
20244	V.V.H.056	41.17'	2.04	39.13'	1" TELEPHONE DIRECT BURIED CABLE

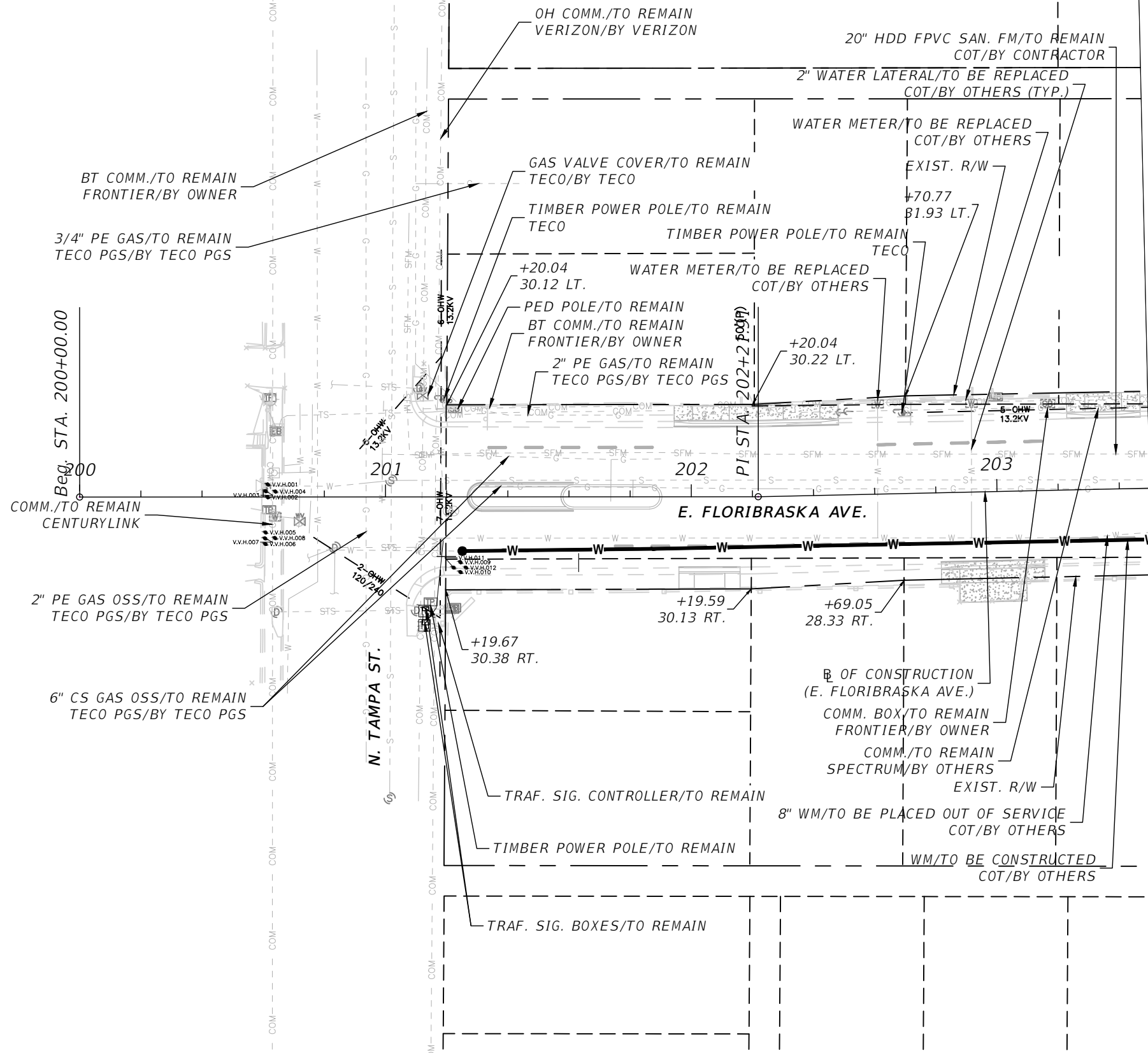
LEVEL A UTILITY DATA TABLE					
REFERENCE POINT #	V.V.H. DESIGNATION	REFERENCE POINT ELEVATION	DEPTH	ELEVATION OF TOP OF UTILITY (OR ELEV. CLEARED TO)	DESCRIPTION
20254	V.V.H.025	39.90'	4.00	35.90'	NORTH EDGE OF EXPLORATORY TRENCH (CLEARED TO DEPTH SHOWN)
20255	V.V.H.026	39.88'	4.00	35.88'	SOUTH EDGE OF EXPLORATORY TRENCH (CLEARED TO DEPTH SHOWN)
20256	V.V.H.027	39.88'	4.00	35.88'	EAST EDGE OF EXPLORATORY TRENCH (CLEARED TO DEPTH SHOWN)
20257	V.V.H.028	39.83'	4.00	35.83'	WEST EDGE OF EXPLORATORY TRENCH (CLEARED TO DEPTH SHOWN)
20258	V.V.H.057	39.78'	4.00	35.78'	NORTH EDGE OF EXPLORATORY TRENCH (CLEARED TO DEPTH SHOWN)
20259	V.V.H.058	39.83'	4.00	35.83'	SOUTH EDGE OF EXPLORATORY TRENCH (CLEARED TO DEPTH SHOWN)
20260	V.V.H.059	39.80'	4.00	35.80'	EAST EDGE OF EXPLORATORY TRENCH (CLEARED TO DEPTH SHOWN)
20261	V.V.H.060	39.82'	4.00	35.82'	WEST EDGE OF EXPLORATORY TRENCH (CLEARED TO DEPTH SHOWN)
20262	V.V.H.061	39.84'	2.60	37.24'	3" CAST IRON (UTILITY UNKNOWN)
20263	V.V.H.062	39.81'	4.00	35.81'	NORTH EDGE OF EXPLORATORY TRENCH (CLEARED TO DEPTH SHOWN)
20264	V.V.H.063	39.89'	4.00	35.89'	SOUTH EDGE OF EXPLORATORY TRENCH (CLEARED TO DEPTH SHOWN)
20265	V.V.H.064	39.84'	4.00	35.84'	EAST EDGE OF EXPLORATORY TRENCH (CLEARED TO DEPTH SHOWN)
20266	V.V.H.065	39.84'	4.00	35.84'	WEST EDGE OF EXPLORATORY TRENCH (CLEARED TO DEPTH SHOWN)
20294	V.V.H.066	39.78'	2.52	37.26'	3" CAST IRON (UTILITY UNKNOWN)
20267	V.V.H.067	39.92'	4.00	35.92'	NORTH EDGE OF EXPLORATORY TRENCH (CLEARED TO DEPTH SHOWN)
20281	V.V.H.068	40.76'	4.00	36.76'	SOUTH EDGE OF EXPLORATORY TRENCH (CLEARED TO DEPTH SHOWN)
20268	V.V.H.069	39.96'	4.00	35.96'	EAST EDGE OF EXPLORATORY TRENCH (CLEARED TO DEPTH SHOWN)
20269	V.V.H.070	39.95'	4.00	35.95'	WEST EDGE OF EXPLORATORY TRENCH (CLEARED TO DEPTH SHOWN)
20270	V.V.H.071	39.93'	0.63	39.30'	1" STEEL WATER MAIN SERVICE

REVISIONS				JAMES TOWNSEND, P.E. P.E. LICENSE NUMBER 73346 STANTEC CONSULTING SERVICES INC. 777 S HARBOUR ISLAND BLVD. SUITE 600 TAMPA, FL 33602	CITY OF TAMPA MOBILITY DEPARTMENT			SHEET NO. UTILITY ADJUSTMENT SUE (2) UT-3
DATE	DESCRIPTION	DATE	ROAD NO.		COUNTY	FINANCIAL PROJECT ID		
---	---	---	FLORIBRASKA AVE.		HILLSBOROUGH	436640-1-58-01		

LEVEL A UTILITY DATA TABLE					
REFERENCE POINT #	V.V.H. DESIGNATION	REFERENCE POINT ELEVATION	DEPTH	ELEVATION OF TOP OF UTILITY (OR ELEV. CLEARED TO)	DESCRIPTION
20276	V.V.H.034	38.59'	4.00	34.59'	NORTH EDGE OF EXPLORATORY TRENCH (CLEARED TO DEPTH SHOWN)
20277	V.V.H.035	38.71'	4.00	34.71'	SOUTH EDGE OF EXPLORATORY TRENCH (CLEARED TO DEPTH SHOWN)
20278	V.V.H.036	38.47'	4.00	34.47'	EAST EDGE OF EXPLORATORY TRENCH (CLEARED TO DEPTH SHOWN)
20279	V.V.H.037	38.61'	4.00	34.61'	WEST EDGE OF EXPLORATORY TRENCH (CLEARED TO DEPTH SHOWN)
20280	V.V.H.038	38.63'	1.85	36.78'	2" PVC TRAFFIC SIGNAL
20271	V.V.H.072	38.45'	4.00	34.45'	NORTH EDGE OF EXPLORATORY TRENCH (CLEARED TO DEPTH SHOWN)
20272	V.V.H.073	38.74'	4.00	34.74'	SOUTH EDGE OF EXPLORATORY TRENCH (CLEARED TO DEPTH SHOWN)
20273	V.V.H.074	38.40'	4.00	34.40'	EAST EDGE OF EXPLORATORY TRENCH (CLEARED TO DEPTH SHOWN)
20274	V.V.H.075	38.40'	4.00	34.40'	WEST EDGE OF EXPLORATORY TRENCH (CLEARED TO DEPTH SHOWN)
20275	V.V.H.076	38.42'	3.70	34.72'	1-3/4" STEEL GAS LINE

LEVEL A UTILITY DATA TABLE					
REFERENCE POINT #	V.V.H. DESIGNATION	REFERENCE POINT ELEVATION	DEPTH	ELEVATION OF TOP OF UTILITY (OR ELEV. CLEARED TO)	DESCRIPTION
20286	V.V.H.017	43.66'	4.00	39.66'	NORTH EDGE OF EXPLORATORY TRENCH (CLEARED TO DEPTH SHOWN)
20287	V.V.H.018	43.80'	4.00	39.80'	SOUTH EDGE OF EXPLORATORY TRENCH (CLEARED TO DEPTH SHOWN)
20288	V.V.H.019	43.69'	4.00	39.69'	EAST EDGE OF EXPLORATORY TRENCH (CLEARED TO DEPTH SHOWN)
20289	V.V.H.020	43.69'	4.00	39.69'	WEST EDGE OF EXPLORATORY TRENCH (CLEARED TO DEPTH SHOWN)
20282	V.V.H.021	42.61'	4.00	38.61'	NORTH EDGE OF EXPLORATORY TRENCH (CLEARED TO DEPTH SHOWN)
20283	V.V.H.022	42.94'	4.00	38.94'	SOUTH EDGE OF EXPLORATORY TRENCH (CLEARED TO DEPTH SHOWN)
20284	V.V.H.023	42.76'	4.00	38.76'	EAST EDGE OF EXPLORATORY TRENCH (CLEARED TO DEPTH SHOWN)
20285	V.V.H.024	42.75'	4.00	38.75'	WEST EDGE OF EXPLORATORY TRENCH (CLEARED TO DEPTH SHOWN)

REVISIONS				JAMES TOWNSEND, P.E. P.E. LICENSE NUMBER 73346 STANTEC CONSULTING SERVICES INC. 777 S HARBOUR ISLAND BLVD. SUITE 600 TAMPA, FL 33602	CITY OF TAMPA MOBILITY DEPARTMENT			SHEET NO. UT-4
DATE	DESCRIPTION	DATE	DESCRIPTION		ROAD NO.	COUNTY	FINANCIAL PROJECT ID	
---	---	---	---		FLORIBRASKA AVE.	HILLSBOROUGH	436640-1-58-01	



MATCHLINE STA. 203+50.00

REVISIONS			
DATE	DESCRIPTION	DATE	DESCRIPTION

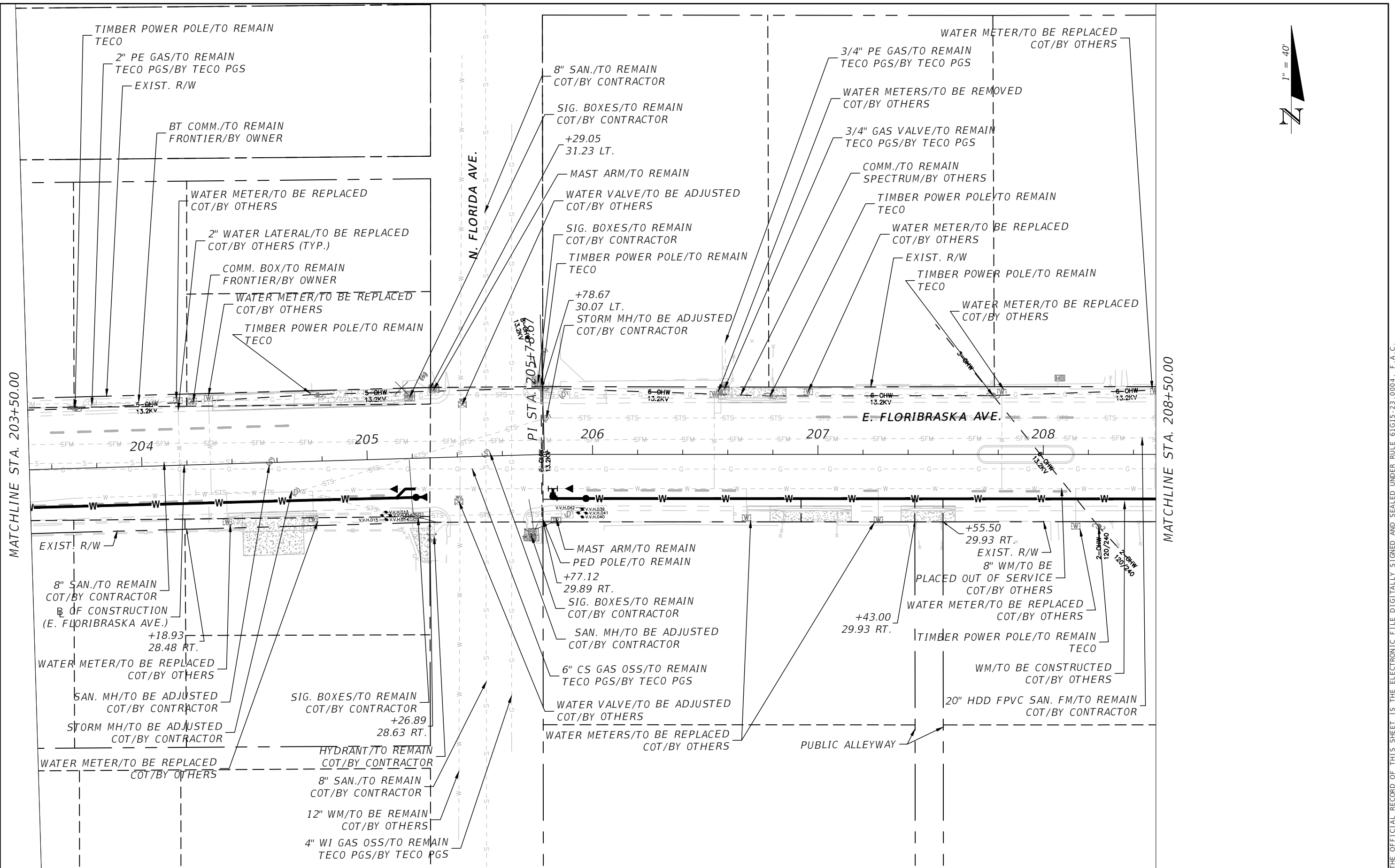
JAMES TOWNSEND, P.E.
 P.E. LICENSE NUMBER 73346
 STANTEC CONSULTING SERVICES INC.
 777 S HARBOUR ISLAND BLVD. SUITE 600
 TAMPA, FL 33602

CITY OF TAMPA MOBILITY DEPARTMENT		
ROAD NO.	COUNTY	FINANCIAL PROJECT ID
FLORIBRASKA AVE.	HILLSBOROUGH	436640-1-58-01

UTILITY ADJUSTMENTS (1)

SHEET NO.
 UT-5

THE OFFICIAL RECORD OF THIS SHEET IS THE ELECTRONIC FILE DIGITALLY SIGNED AND SEALED UNDER RULE 61G15-23.0004, F.A.C.



REVISIONS			
DATE	DESCRIPTION	DATE	DESCRIPTION

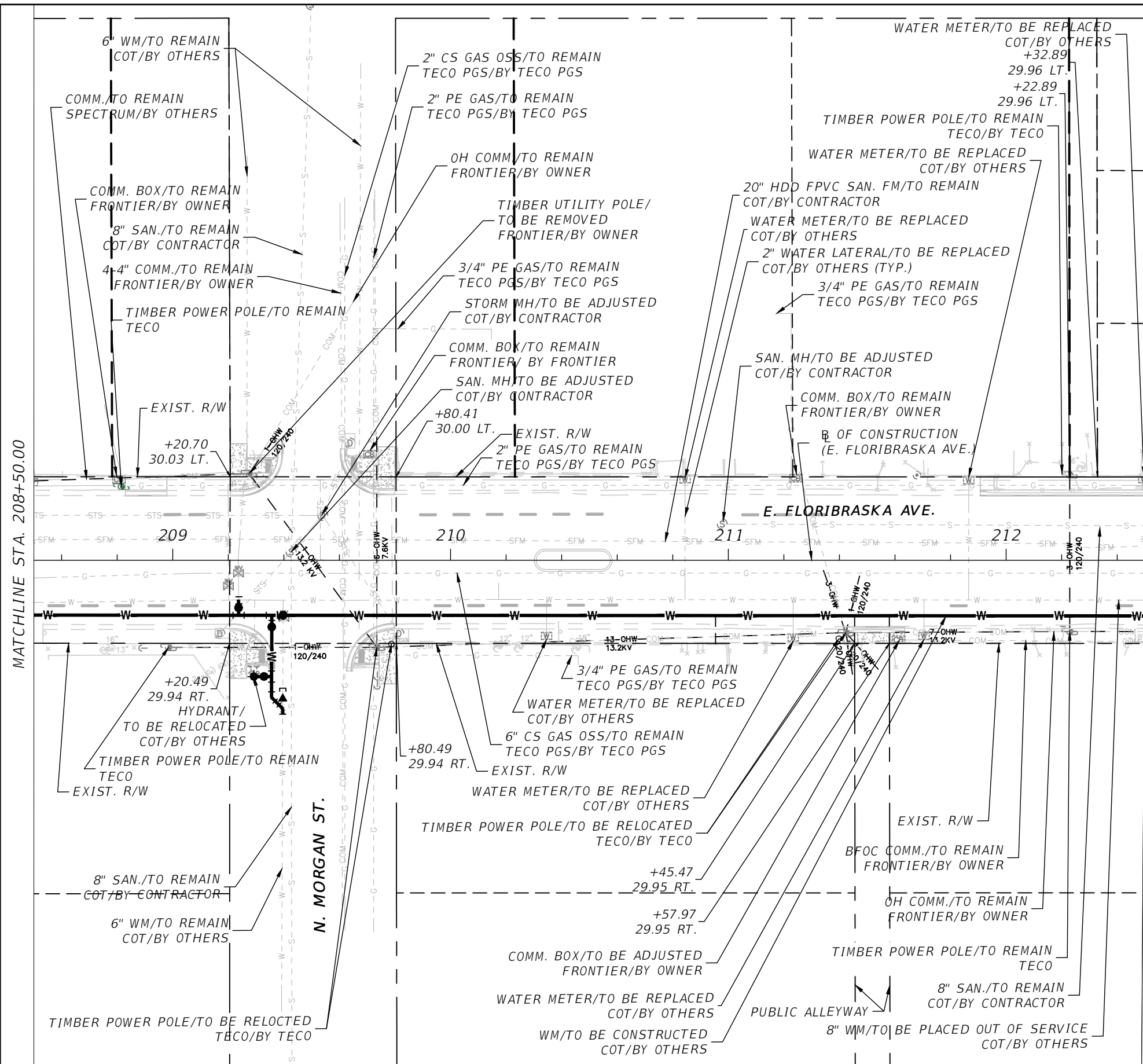
JAMES TOWNSEND, P.E.
 P.E. LICENSE NUMBER 73346
 STANTEC CONSULTING SERVICES INC.
 777 S HARBOUR ISLAND BLVD. SUITE 600
 TAMPA, FL 33602

CITY OF TAMPA MOBILITY DEPARTMENT		
ROAD NO.	COUNTY	FINANCIAL PROJECT ID
FLORIBRASKA AVE.	HILLSBOROUGH	436640-1-58-01

UTILITY ADJUSTMENTS (2)

SHEET NO.
UT-6

THE OFFICIAL RECORD OF THIS SHEET IS THE ELECTRONIC FILE DIGITALLY SIGNED AND SEALED UNDER RULE 61G15-23.0004, F.A.C.



MATCHLINE STA. 212+50.00

MATCHLINE STA. 208+50.00

REVISIONS			
DATE	DESCRIPTION	DATE	DESCRIPTION

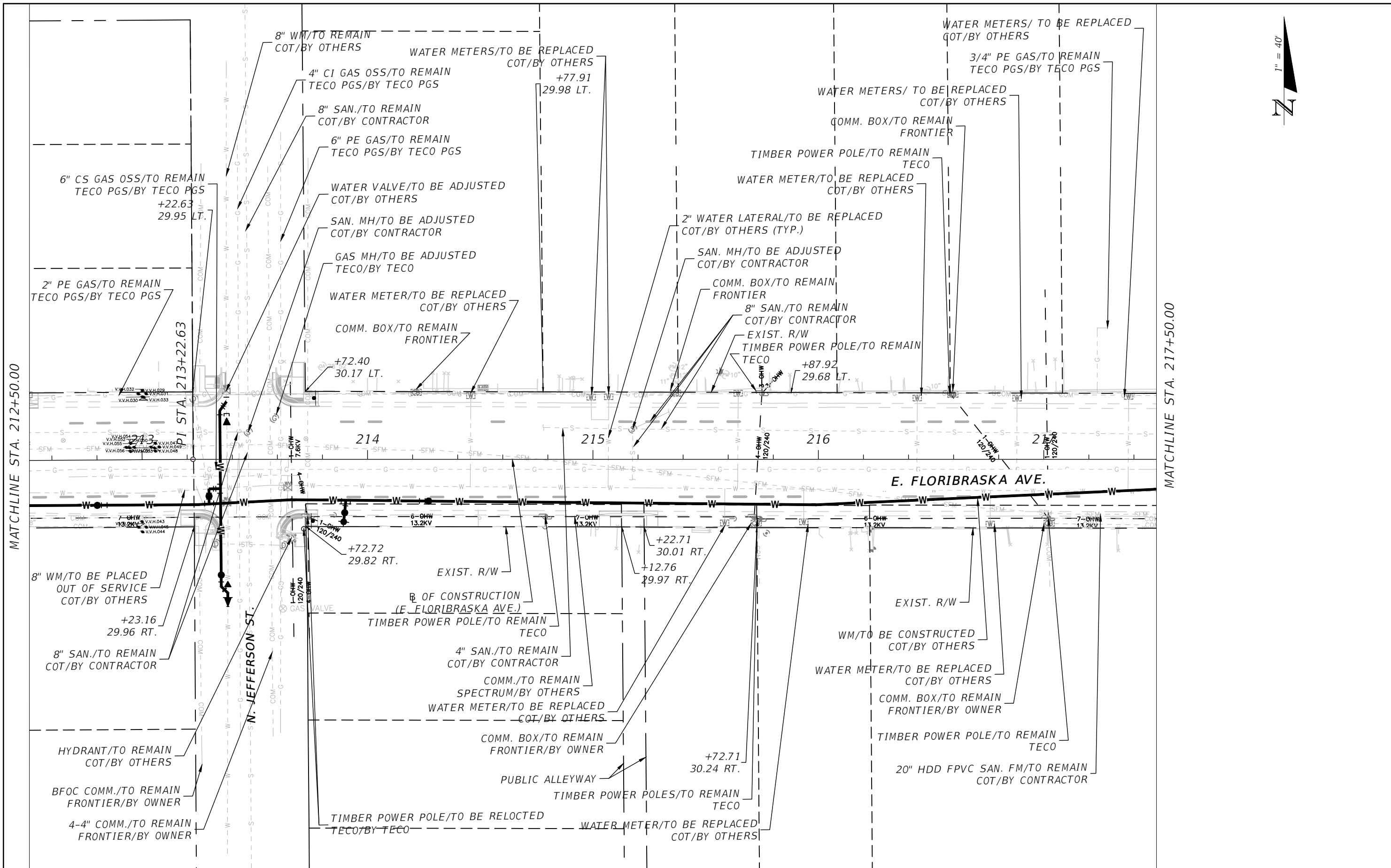
JAMES TOWNSEND, P.E.
 P.E. LICENSE NUMBER 73346
 STANTEC CONSULTING SERVICES INC.
 777 S HARBOUR ISLAND BLVD. SUITE 600
 TAMPA, FL 33602

CITY OF TAMPA MOBILITY DEPARTMENT		
ROAD NO.	COUNTY	FINANCIAL PROJECT ID
FLORIBASKA AVE.	HILLSBOROUGH	436640-1-58-01

UTILITY ADJUSTMENTS (3)

SHEET NO.
 UT-7

THE OFFICIAL RECORD OF THIS SHEET IS THE ELECTRONIC FILE DIGITALLY SIGNED AND SEALED UNDER RULE 61G15-23.0004, F.A.C.



MATCHLINE STA. 212+50.00

MATCHLINE STA. 217+50.00

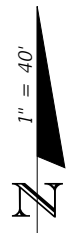
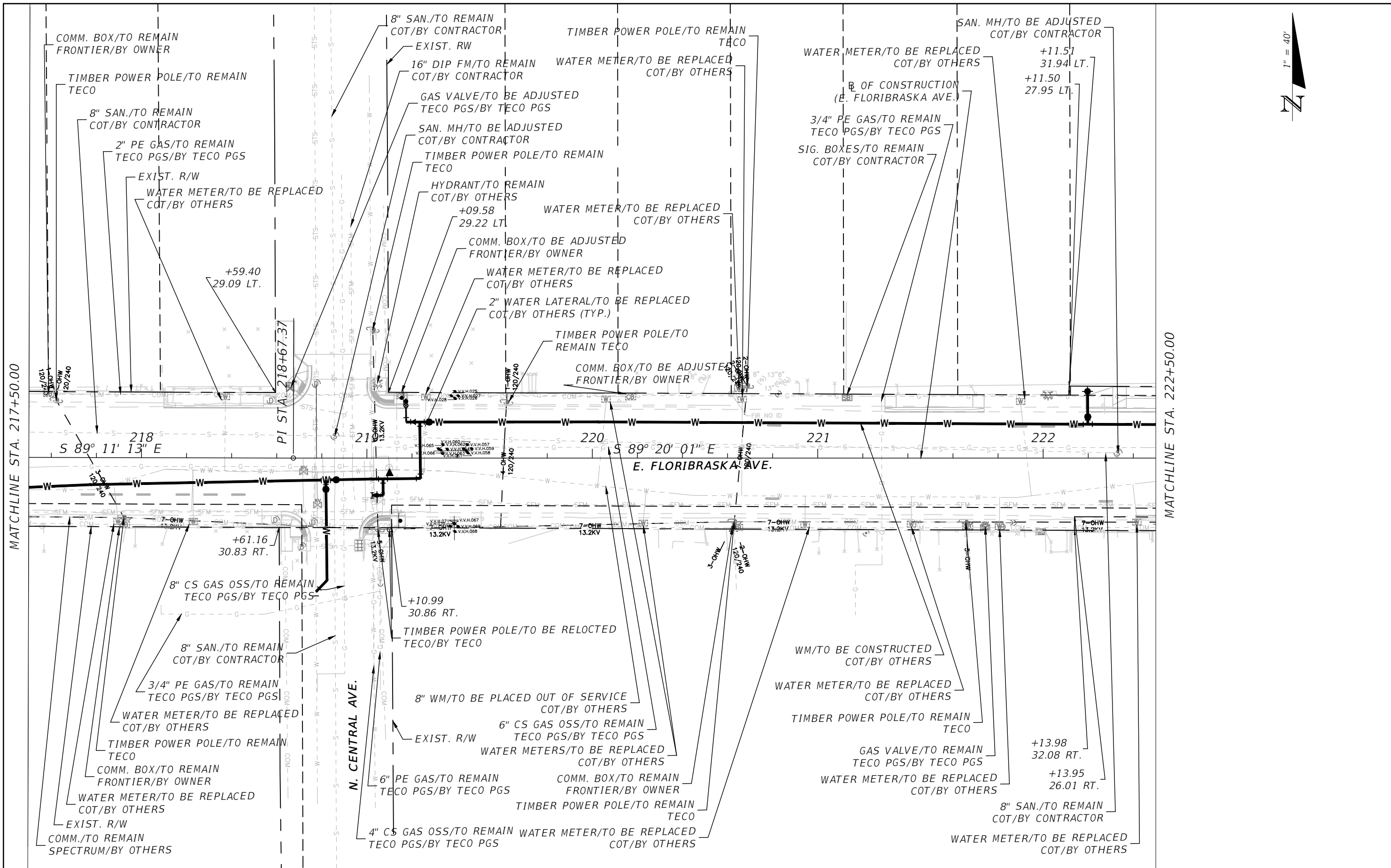
REVISIONS			
DATE	DESCRIPTION	DATE	DESCRIPTION

JAMES TOWNSEND, P.E.
 P.E. LICENSE NUMBER 73346
 STANTEC CONSULTING SERVICES INC.
 777 S HARBOUR ISLAND BLVD. SUITE 600
 TAMPA, FL 33602

CITY OF TAMPA MOBILITY DEPARTMENT		
ROAD NO.	COUNTY	FINANCIAL PROJECT ID
FLORIBASKA AVE.	HILLSBOROUGH	436640-1-58-01

UTILITY ADJUSTMENTS (4)

SHEET NO.
 UT-8



MATCHLINE STA. 217+50.00

MATCHLINE STA. 222+50.00

REVISIONS			
DATE	DESCRIPTION	DATE	DESCRIPTION

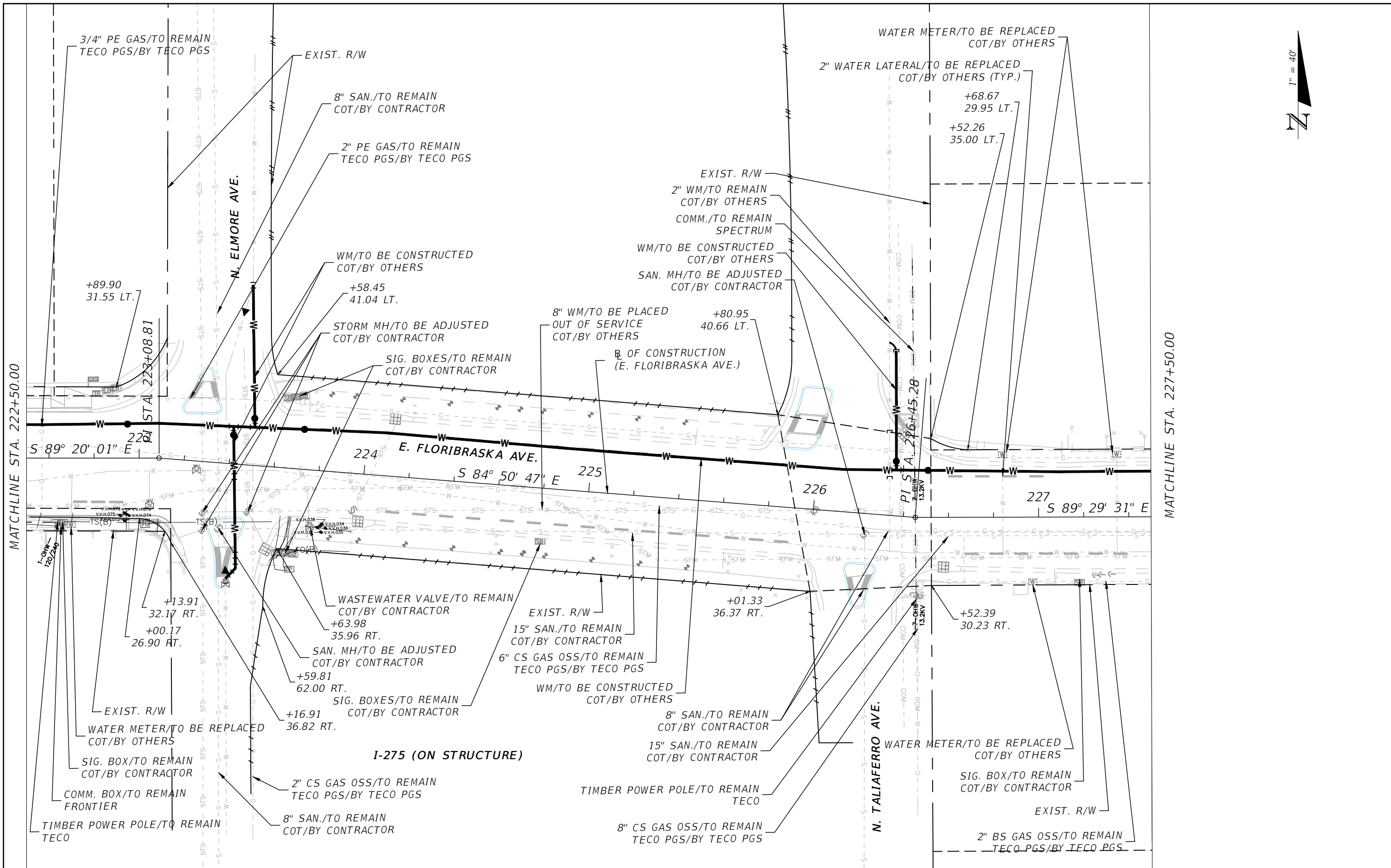
JAMES TOWNSEND, P.E.
 P.E. LICENSE NUMBER 73346
 STANTEC CONSULTING SERVICES INC.
 777 S HARBOUR ISLAND BLVD. SUITE 600
 TAMPA, FL 33602

CITY OF TAMPA MOBILITY DEPARTMENT		
ROAD NO.	COUNTY	FINANCIAL PROJECT ID
FLORIBASKA AVE.	HILLSBOROUGH	436640-1-58-01

UTILITY ADJUSTMENTS (5)

SHEET NO.
UT-9

THE OFFICIAL RECORD OF THIS SHEET IS THE ELECTRONIC FILE DIGITALLY SIGNED AND SEALED UNDER RULE 61G15-23.0004, F.A.C.



MATCHLINE STA. 222+50.00

MATCHLINE STA. 227+50.00

REVISIONS			
DATE	DESCRIPTION	DATE	DESCRIPTION

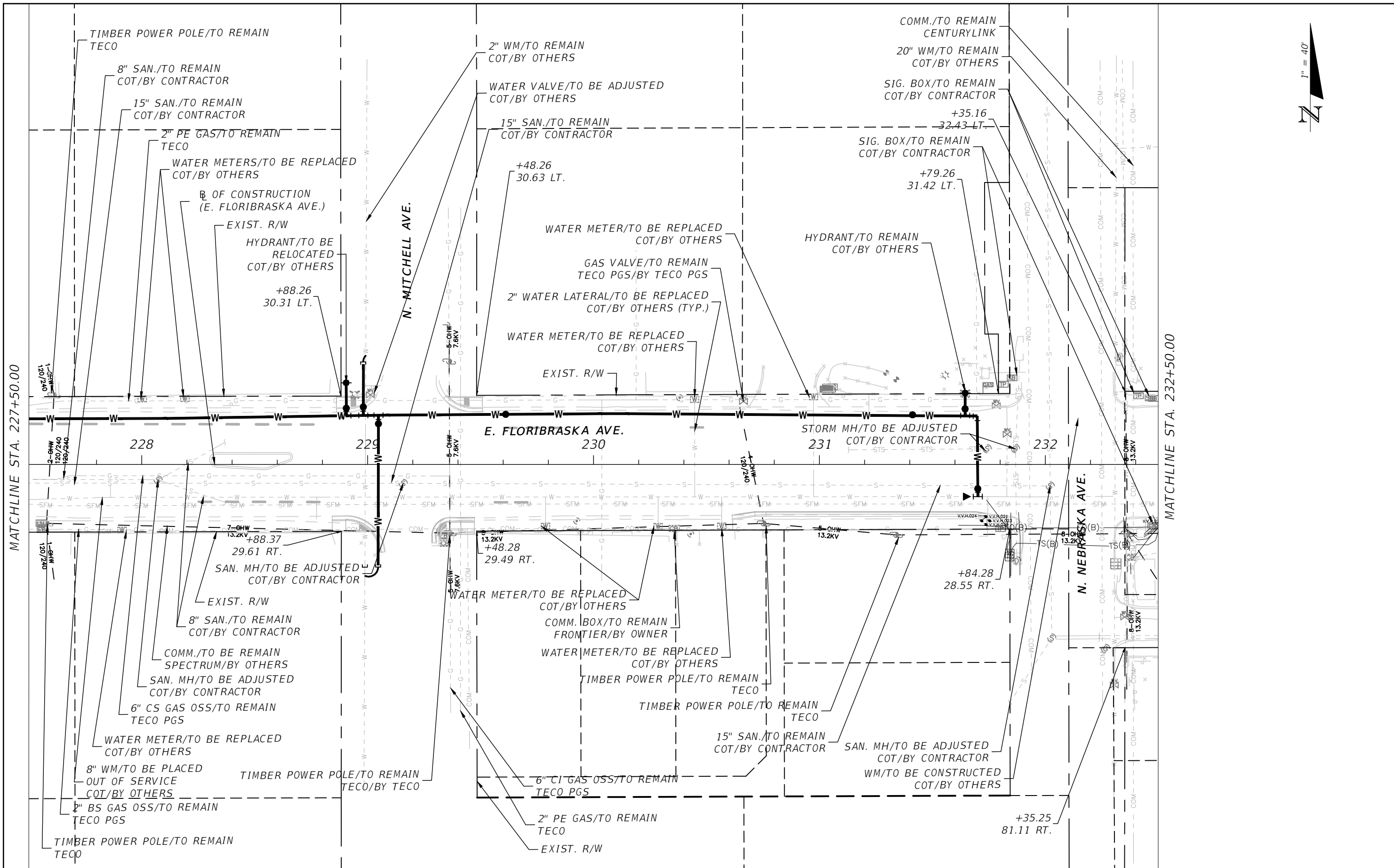
JAMES TOWNSEND, P.E.
 P.E. LICENSE NUMBER 73346
 STANTEC CONSULTING SERVICES INC.
 777 S HARBOUR ISLAND BLVD. SUITE 600
 TAMPA, FL 33602

CITY OF TAMPA MOBILITY DEPARTMENT		
ROAD NO.	COUNTY	FINANCIAL PROJECT ID
FLORIBRASKA AVE.	HILLSBOROUGH	436640-1-58-01

UTILITY ADJUSTMENTS (6)

SHEET NO.
 UT-10

THE OFFICIAL RECORD OF THIS SHEET IS THE ELECTRONIC FILE DIGITALLY SIGNED AND SEALED UNDER RULE 61G15-23.0004, F.A.C.



MATCHLINE STA. 227+50.00

MATCHLINE STA. 232+50.00

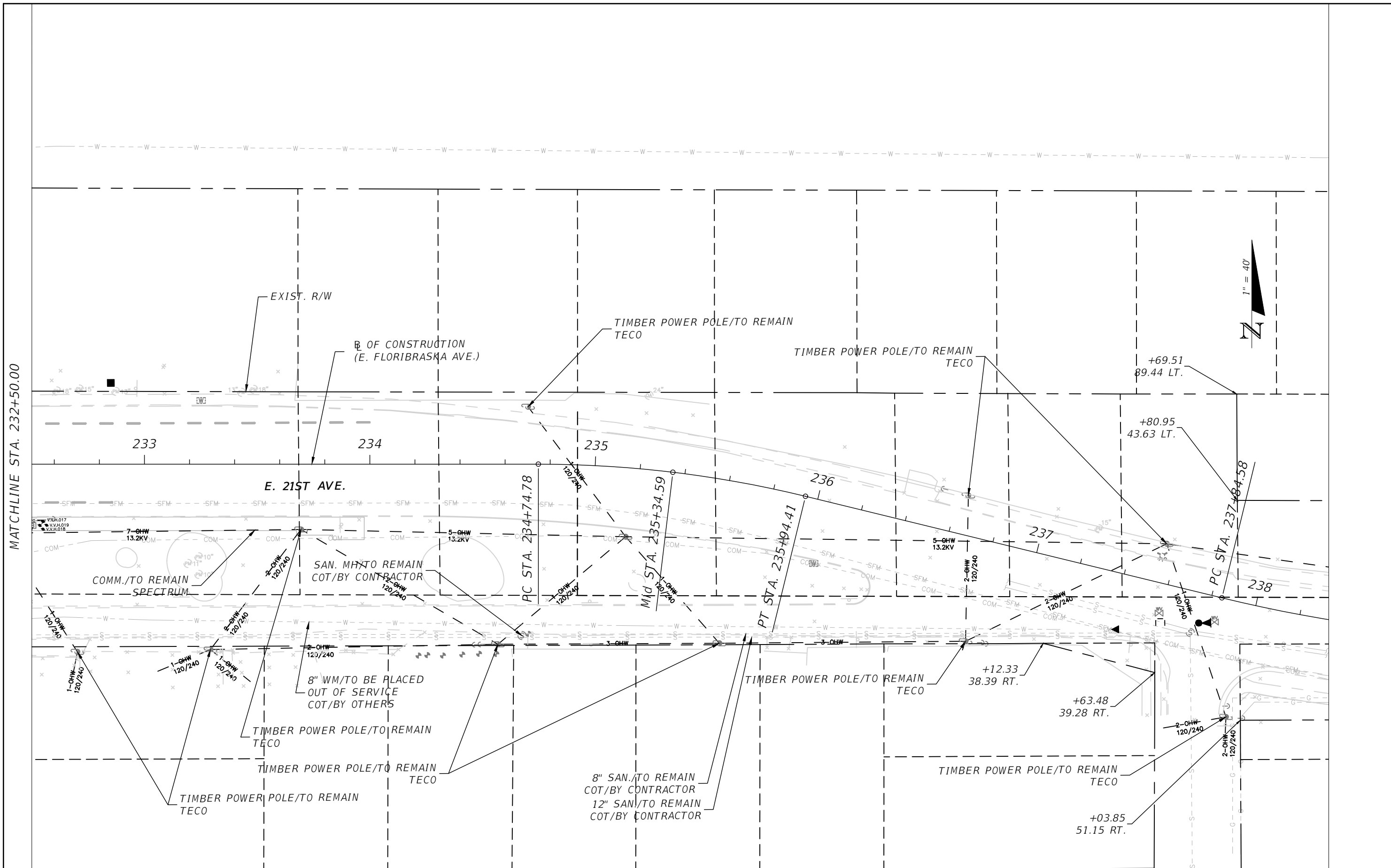
REVISIONS			
DATE	DESCRIPTION	DATE	DESCRIPTION

JAMES TOWNSEND, P.E.
 P.E. LICENSE NUMBER 73346
 STANTEC CONSULTING SERVICES INC.
 777 S HARBOUR ISLAND BLVD. SUITE 600
 TAMPA, FL 33602

CITY OF TAMPA MOBILITY DEPARTMENT		
ROAD NO.	COUNTY	FINANCIAL PROJECT ID
FLORIBASKA AVE.	HILLSBOROUGH	436640-1-58-01

UTILITY ADJUSTMENTS (7)

SHEET NO.
 UT-11



MATCHLINE STA. 232+50.00

REVISIONS			
DATE	DESCRIPTION	DATE	DESCRIPTION

JAMES TOWNSEND, P.E.
P.E. LICENSE NUMBER 73346
STANTEC CONSULTING SERVICES INC.
777 S HARBOUR ISLAND BLVD. SUITE 600
TAMPA, FL 33602

CITY OF TAMPA MOBILITY DEPARTMENT		
ROAD NO.	COUNTY	FINANCIAL PROJECT ID
FLORIBRASKA AVE.	HILLSBOROUGH	436640-1-58-01

UTILITY ADJUSTMENTS (8)

SHEET NO.
UT-12

THE OFFICIAL RECORD OF THIS SHEET IS THE ELECTRONIC FILE DIGITALLY SIGNED AND SEALED UNDER RULE 61G15-23.0004, F.A.C.

TEMPORARY TRAFFIC CONTROL GENERAL NOTES

1. THE EXISTING POSTED SPEED (30 MPH) WILL BE MAINTAINED DURING CONSTRUCTION.
2. DETERMINE THE EXACT LOCATION OF ALL SIGNS AND BARRICADES IN THE FIELD. APPROVAL BY THE ENGINEER IS REQUIRED TO ENSURE MINIMUM SIGHT DISTANCES ARE MET.
3. FOURTEEN DAYS PRIOR TO CONSTRUCTION, PLACE ONE PORTABLE CHANGEABLE MESSAGE SIGN (PCMS) AT EACH OF THE FOLLOWING LOCATIONS (PR AS DIRECTED BY THE ENGINEER) TO ALERT MOTORISTS OF THE UPCOMING WORK AND CHANGE IN THE TRAFFIC PATTERNS:

SOUTHBOUND TAMPA STREET SOUTH OF PLYMOUTH STREET
 NORTHBOUND FLORIDA AVENUE NORTH OF GLADYS STREET
 NORTHBOUND NEBRASKA AVENUE NORTH OF 19th AVENUE
 SOUTHBOUND NEBRASKA AVENUE SOUTH OF ADALEE STREET.
 WESTBOUND 21st AVENUE WEST OF 11th STREET

DISPLAY MESSAGE (OR AS DIRECTED BY THE ENGINEER):

MESSAGE 1:	MESSAGE 2:
FLORIBRA _ _	CONST _ _
SKA AVE _ _	BEGINS _ _
CONST _ _	MM/DD _ _

FOR DURATION OF CONSTRUCTION, DISPLAY MESSAGE (OR AS DIRECTED BY THE ENGINEER):

MESSAGE 1:	MESSAGE 2:
FLORIBRA _ _	# _ OF _ _
SKA AVE _ _	LANES _ _
CONST _ _	REDUCED _ _

AS AN INTEGRAL PART OF ANY LANE CLOSURE, PLACE A PCMS APPROXIMATELY 250 FEET IN ADVANCE OF THE LANE CLOSURE.

DISPLAY MESSAGE (OR AS DIRECTED BY THE ENGINEER):

MESSAGE 1:	MESSAGE 2:
LANE _ _	MERGE _ _
CLOSED _ _	LEFT _ _
AHEAD _ _	_____

(OR RIGHT AS APPROPRIATE)

PLACE PCMS NO MORE THAN 24 HOURS IN ADVANCE OF LANE CLOSURES AND REMOVE PCMS WITHIN 24 HOURS OF REOPENING THE LANE.

4. THE FOLLOWING NOTIFICATIONS ARE REQUIRED:

THE ENGINEER A MINIMUM OF 7 DAYS PRIOR TO A LANE CLOSURE.

CITY OF TAMPA ROW PERMITTING OFFICE (DEBBIE HERRINGTON AT 813-274-8330 OR AT 813-610-5726 OR BOB SCHUCH AT 813-274-8860) A MINIMUM OF 10 WORKING DAYS PRIOR TO WORK START OF ACTIVITIES REQUIRING A LANE CLOSURE.

ANDREW SMITH (SCHOOL BOARD OF HILLSBOROUGH COUNTY - SUPERVISOR, SAFETY) AT 813 434-6314, ONE WEEK PRIOR TO LANE CLOSURE.

GREGORY BRACKIN OR RALPH LAVADO (HART LINE) AT 813 623-5835, ONE WEEK PRIOR TO LANE CLOSURE.

THE CITY, FDOT AND LOCAL EMERGENCY AGENCIES (POLICE AND FIRE), 24 HOURS PRIOR TO LANE CLOSURES.

NICK AN, CITY OF TAMPA TRAFFIC DESIGN ENGINEER, AT 813 310-9444, A MINIMUM OF 7 DAYS IN ADVANCE OF A LANE CLOSURE TO COORDINATE TRAFFIC SIGNAL TIMING ADJUSTMENTS.

5. SINGLE LANE CLOSURE RESTRICTIONS:

SINGLE LANE CLOSURES WILL NOT BE ALLOWED BETWEEN 7:00 AM AND 9:00 AM OR BETWEEN 3:00 PM AND 7:00 PM, MONDAY THROUGH FRIDAY.

AT THE DISCRETION OF THE ENGINEER, OPEN ANY TEMPORARY LANE CLOSURE CAUSING EXTENDED TRAFFIC CONGESTION (5 MINUTE DELAY) UNTIL TRAFFIC HAS RETURNED TO AN ACCEPTABLE FLOW AS DETERMINED BY THE ENGINEER.

6. NEBRASKA AVENUE LANE CLOSURE RESTRICTIONS:

OPEN ROAD: NO LANE CLOSURES WILL BE ALLOWED FROM 3:00PM TO 7:00PM.
 WITHIN 600' OF SIGNALIZED INTERSECTION: NO LANE CLOSURES WILL BE ALLOWED FROM 7:00AM TO 9:00PM.

7. MAINTAIN AND KEEP STREET NAME IDENTIFICATION VISIBLE DURING CONSTRUCTION OPERATIONS TO FACILITATE EMERGENCY VEHICLE TRAFFIC.

8. TEMPORARY THROUGH TRAVEL LANES MUST BE A MINIMUM OF 10 FEET IN WIDTH. AUXILIARY LANES MUST BE A MINIMUM OF 10 FEET IN WIDTH.

9. MAINTAIN THE ACCESS TO AND FROM ALL BUS STOP BOARDING AND LANDING AREAS DURING CONSTRUCTION. COORDINATE BUS STOP LOCATIONS AND ACCESS WITH THE MAINTAINING AGENCY, 14 DAYS PRIOR TO ANY CONSTRUCTION ACTIVITIES THAT INTERFERE WITH NORMAL BUS OPERATIONS.

10. ADVANCE SIGNAGE FOR THE PROJECT CONSTITUTE THE FOLLOWING SIGNS AT THE FOLLOWING LOCATIONS:

ROAD WORK 500' (W20 - 1) SIGNS PLACED:

FOR SOUTHBOUND TRAFFIC ON TAMPA STREET NORTH OF FLORIBASKA AVENUE.
 FOR NORTHBOUND TRAFFIC ON FLORIDA AVENUE SOUTH OF FLORIBASKA AVENUE.
 FOR SOUTHBOUND TRAFFIC ON NEBRASKA AVENUE NORTH OF FLORIBASKA AVENUE.
 FOR NORTHBOUND TRAFFIC ON NEBRASKA AVENUE SOUTH OF FLORIBASKA AVENUE.
 FOR WESTBOUND TRAFFIC ON 21st AVENUE EAST OF 9th STREET

SPEEDING FINES DOUBLED WHEN WORKERS PRESENT (MOT 14-06) SIGNS PLACED 250' FOLLOWING W20-1 SIGNS IDENTIFIED ABOVE.

ROAD WORK 250' (W20-1) SIGNS PLACED:

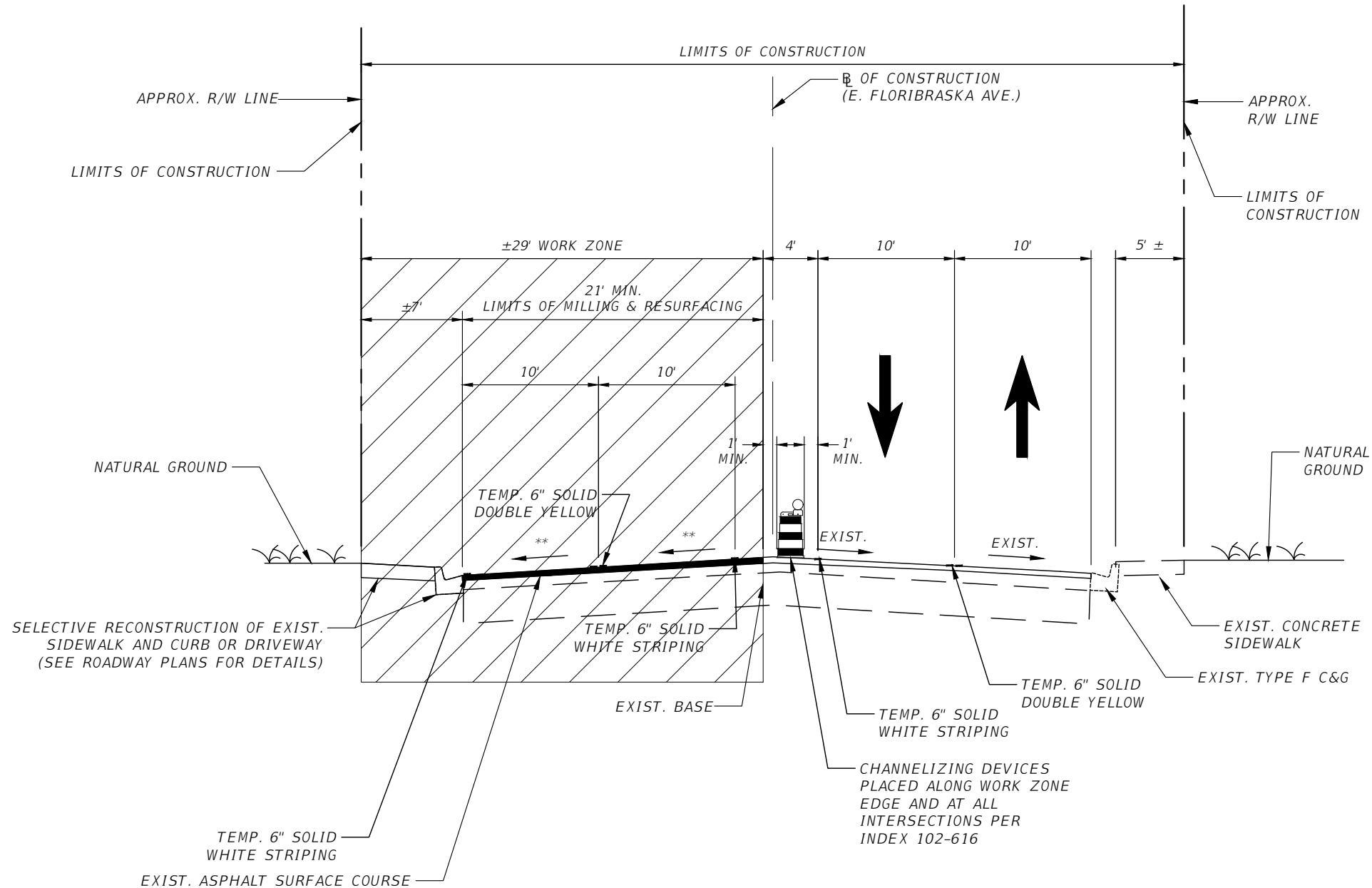
ON ALL INTERSECTING STREETS IN ADVANCE OF INTERSECTING FLORIBASKA AVENUE.

END ROAD WORK (G20-2) SIGNS PLACED:

FOR EASTBOUND TRAFFIC ON 21st AVENUE 500' EAST OF 9th STREET.
 FOR SOUTHBOUND TRAFFIC ON TAMPA STREET 500' SOUTH OF FLORIBASKA AVENUE.
 FOR NORTHBOUND TRAFFIC ON FLORIDA AVENUE 500' NORTH OF FLORIBASKA AVENUE.
 FOR NORTHBOUND TRAFFIC ON NEBRASKA AVENUE 500' NORTH OF FLORIBASKA AVENUE.
 FOR SOUTHBOUND TRAFFIC ON NEBRASKA AVENUE 500' SOUTH OF FLORIBASKA AVENUE.

11. NOTIFY ORANGE GROVE MIDDLE MAGNET SCHOOL OF ARTS, GRAHAM ELEMENTARY SCHOOL AND VILLA MADONNA SCHOOL A MINIMUM OF 14 DAYS IN ADVANCE OF PERFORMING ANY LANE CLOSURES. DO NOT RESTRICT ANY ACCESS POINT TO THE SCHOOLS DURING ANY SCHEDULED EVENT.

REVISIONS				JAMES TOWNSEND, P.E. P.E. LICENSE NUMBER 73346 STANTEC CONSULTING SERVICES INC. 777 S HARBOUR ISLAND BLVD. SUITE 600 TAMPA, FL 33602	CITY OF TAMPA MOBILITY DEPARTMENT			TEMPORARY TRAFFIC CONTROL GENERAL NOTES	SHEET NO.
DATE	DESCRIPTION	DATE	DESCRIPTION		ROAD NO.	COUNTY	FINANCIAL PROJECT ID		TC-1
----	----				FLORIBASKA AVE.	HILLSBOROUGH	436640-1-58-01		



**TTC TYPICAL SECTION - PHASE 1
FLORIBRASKA AVE.
STA. 201+06.82 TO STA. 235+00.00**
** MATCH EXISTING CROSS-SLOPE

TEMPORARY TRAFFIC CONTROL PLAN - PHASE 1

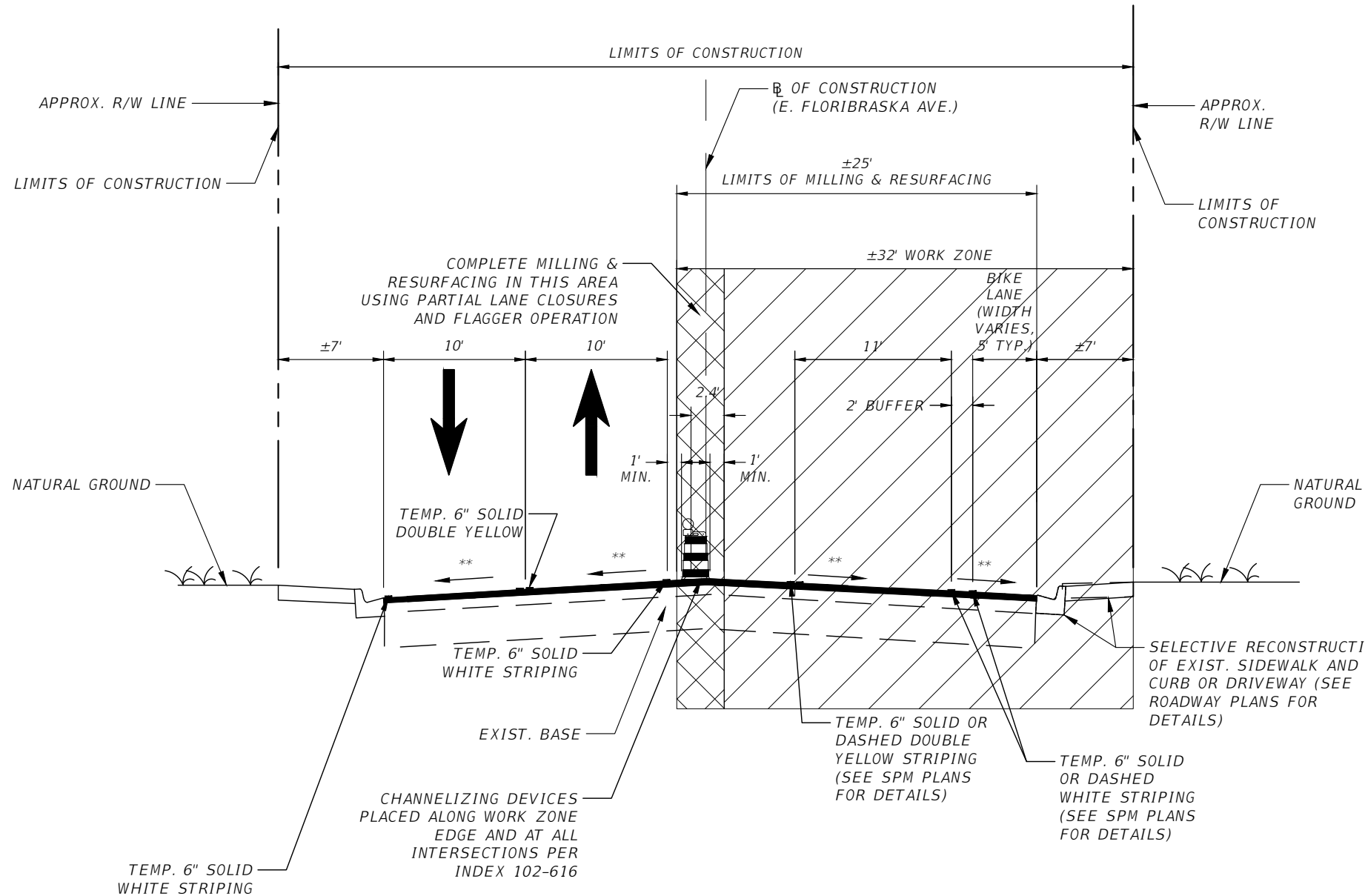
1. USING FDOT INDEX 102-616 TEMPORARY LANE CLOSURES, REMOVE EXISTING STRIPING ON SOUTHERN TWO LANES BY FDOT APPROVED METHOD AND PROVIDE TEMPORARY LANE STRIPING ON TWO SOUTH SIDE LANES.
2. SHIFT EXISTING TRAFFIC SIGNAL HEADS TO ALIGN WITH EXISTING SOUTH SIDE LANES AND ADJUST VEHICLE DETECTION DEVICES TO WORK WITH NEW LANE CONFIGURATION.
3. SHIFT TRAFFIC ONTO NEW LANE CONFIGURATION AND CLOSE EXISTING TWO NORTHERN LANES TO ESTABLISH WORK ZONE WITH DRUMS OR OTHER FDOT APPROVED CHANNELIZING DEVICES PER INDEX 102-600.
4. CONSTRUCT NEW NORTHERN CURBING, SIDEWALKS, AND ASSOCIATED IMPROVEMENTS PER PLANS (DO NOT CONSTRUCT MEDIANS).
5. MILL & RESURFACE (OMITTING FRICTION COURSE LAYER) NORTHERN TWO LANES AND CONSTRUCT TEMPORARY STRIPING FOR NEXT PHASE.

LEGEND

- WORK ZONE (CLOSED TO TRAFFIC)
- WORK ZONE (CONSTRUCT W/ PARTIAL LANE CLOSURES/FLAGGER OPERATION)

REVISIONS				JAMES TOWNSEND, P.E. P.E. LICENSE NUMBER 73346 STANTEC CONSULTING SERVICES INC. 777 S HARBOUR ISLAND BLVD. SUITE 600 TAMPA, FL 33602	CITY OF TAMPA MOBILITY DEPARTMENT			TEMPORARY TRAFFIC CONTROL TYPICAL SECTION - PHASE 1	SHEET NO.
DATE	DESCRIPTION	DATE	DESCRIPTION		ROAD NO.	COUNTY	FINANCIAL PROJECT ID		TC-2
---	---	---	---	FLORIBRASKA AVE.	HILLSBOROUGH	436640-1-58-01			

THE OFFICIAL RECORD OF THIS SHEET IS THE ELECTRONIC FILE DIGITALLY SIGNED AND SEALED UNDER RULE 61G15-23.0004, F.A.C.



TEMPORARY TRAFFIC CONTROL PLAN - PHASE 2

1. SHIFT EXISTING TRAFFIC SIGNAL HEADS TO ALIGN WITH NEW NORTH SIDE LANES AND ADJUST VEHICLE DETECTION DEVICES TO WORK WITH NEW LANE CONFIGURATION.
2. SHIFT TRAFFIC ONTO NEW NORTH SIDE LANES AND CLOSE EXISTING TWO SOUTHERN LANES TO ESTABLISH WORK ZONE WITH DRUMS OR OTHER FDOT APPROVED CHANNELIZING DEVICES PER INDEX 102-600.
3. CONSTRUCT NEW SOUTHERN CURBING, SIDEWALKS, AND ASSOCIATED IMPROVEMENTS PER PLANS (DO NOT CONSTRUCT MEDIANS).
4. MILL & RESURFACE (INCLUDING FRICTION COURSE LAYER) SOUTHERN LANES WITHIN WORK ZONE.
5. MILL & RESURFACE (INCLUDING FRICTION COURSE LAYER) REMAINING EXISTING PAVEMENT BETWEEN PREVIOUSLY RESURFACED LANES AND CLOSED LANES USING ADDITIONAL LANE CLOSURES PER INDEX 102-603 AND 102-604.

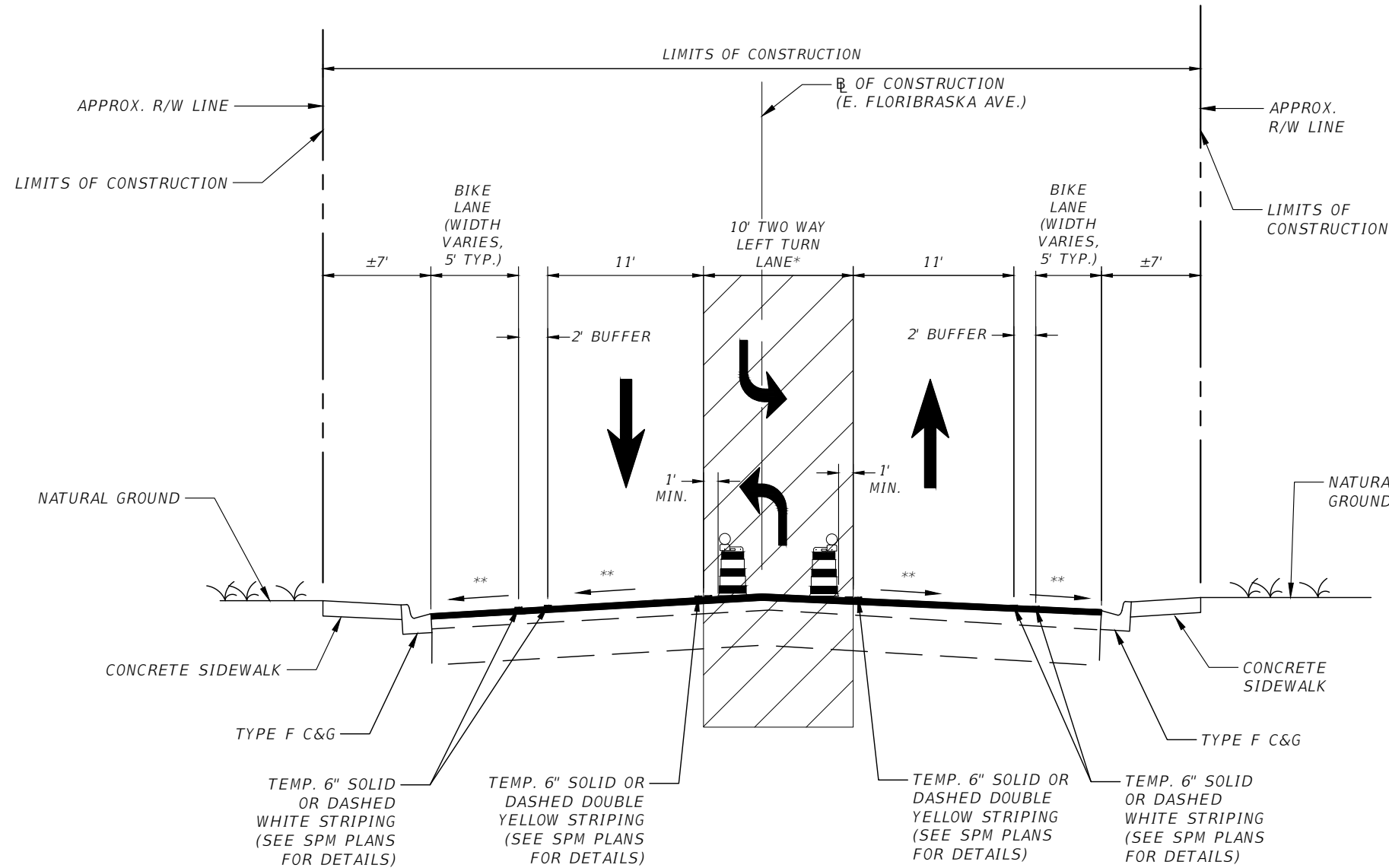
**TTC TYPICAL SECTION - PHASE 2
FLORIBASKA AVE.
STA. 201+06.82 TO STA. 235+00.00**

** MATCH EXISTING CROSS-SLOPE

LEGEND

- WORK ZONE (CLOSED TO TRAFFIC)
- WORK ZONE (CONSTRUCT W/ PARTIAL LANE CLOSURES/FLAGGER OPERATION)

REVISIONS				JAMES TOWNSEND, P.E. P.E. LICENSE NUMBER 73346 STANTEC CONSULTING SERVICES INC. 777 S HARBOUR ISLAND BLVD. SUITE 600 TAMPA, FL 33602	CITY OF TAMPA MOBILITY DEPARTMENT			TEMPORARY TRAFFIC CONTROL TYPICAL SECTION - PHASE 2	SHEET NO. TC-3
DATE	DESCRIPTION	DATE	DESCRIPTION		ROAD NO.	COUNTY	FINANCIAL PROJECT ID		
---	---	---	---	FLORIBASKA AVE.	HILLSBOROUGH	436640-1-58-01			



TEMPORARY TRAFFIC CONTROL PLAN - PHASE 3

1. SHIFT EXISTING SIGNAL HEADS TO ALIGN WITH FINAL LANE CONFIGURATION AND ADJUST VEHICLE DETECTION DEVICES TO FINAL CONFIGURATION.
2. APPLY FRICTION COURSE LAYER TO NORTH LANES AND RE-STRIPING WITH TEMPORARY STRIPING TO MATCH FINAL STRIPING.
3. SHIFT TRAFFIC TO OUTSIDE VEHICLE LANES WITH DRUMS OR OTHER FDOT APPROVED CHANNELIZING DEVICES PER INDEX 102-600.
4. APPLY TEMPORARY PAVEMENT MARKINGS TO ESTABLISH CENTER LEFT TURN LANES AND FINAL TRAFFIC PATTERN PER FINAL PAVEMENT MARKING PLANS.
5. LEAVE CHANNELIZING DEVICES IN FUTURE RAISED CENTER MEDIAN AREAS.

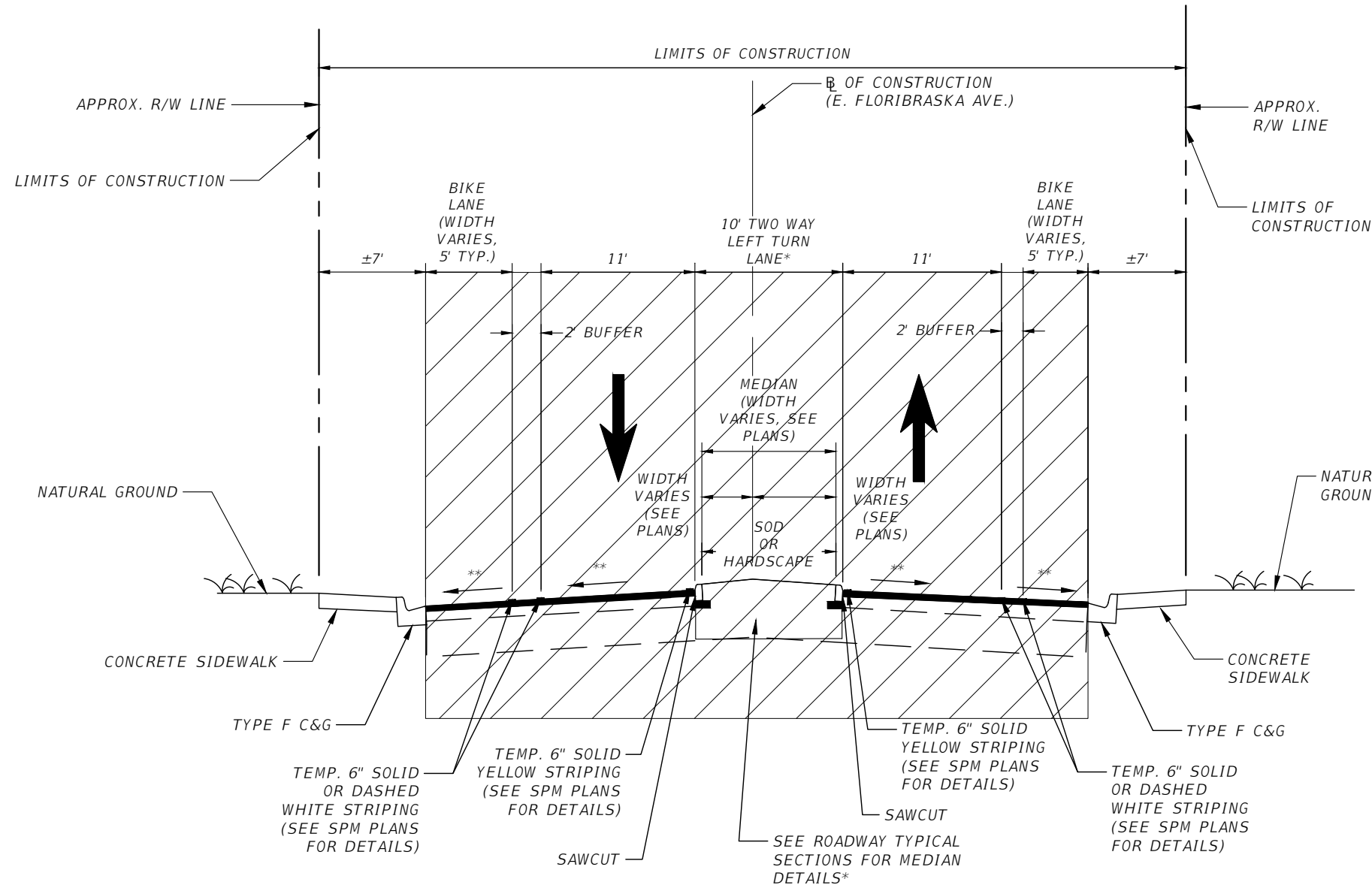
**TTC TYPICAL SECTION - PHASE 3
FLORIBASKA AVE.
STA. 201+06.82 TO STA. 235+00.00**

** MATCH EXISTING CROSS-SLOPE

LEGEND

- WORK ZONE (CLOSED TO TRAFFIC)
- WORK ZONE (CONSTRUCT W/ PARTIAL LANE CLOSURES/FLAGGER OPERATION)

REVISIONS				JAMES TOWNSEND, P.E. P.E. LICENSE NUMBER 73346 STANTEC CONSULTING SERVICES INC. 777 S HARBOUR ISLAND BLVD. SUITE 600 TAMPA, FL 33602	CITY OF TAMPA MOBILITY DEPARTMENT			TEMPORARY TRAFFIC CONTROL TYPICAL SECTION - PHASE 3	SHEET NO.
DATE	DESCRIPTION	DATE	DESCRIPTION		ROAD NO.	COUNTY	FINANCIAL PROJECT ID		TC-4
---	---	---	---		FLORIBASKA AVE.	HILLSBOROUGH	436640-1-58-01		





TTC TYPICAL SECTION - PHASE 4
 FLORIBASKA AVE.
 STA. 201+06.82 TO STA. 235+00.00

* SEE MEDIAN DETAIL
 ** MATCH EXISTING CROSS-SLOPE

TEMPORARY TRAFFIC CONTROL PLAN - PHASE 4

1. DETOUR TRAFFIC IN EACH DIRECTION PER TEMPORARY TRAFFIC CONTROL TYPICAL DETOUR PLAN (SEE SHEET TC-6) DURING OFF-PEAK HOURS AND CLOSE ROAD SEGMENTS INDIVIDUALLY FOR EACH RAISED MEDIAN.
2. CONSTRUCT RAISED MEDIAN CURBS, TOP SOIL LAYER, SIDEWALKS AND ASSOCIATED IMPROVEMENTS.
3. APPLY FINAL PAVEMENT MARKINGS PER PAVEMENT MARKING PLANS AFTER COMPLETION OF RAISED MEDIANS.

LEGEND

-  WORK ZONE (CLOSED TO TRAFFIC)
-  WORK ZONE (CONSTRUCT W/ PARTIAL LANE CLOSURES/FLAGGER OPERATION)

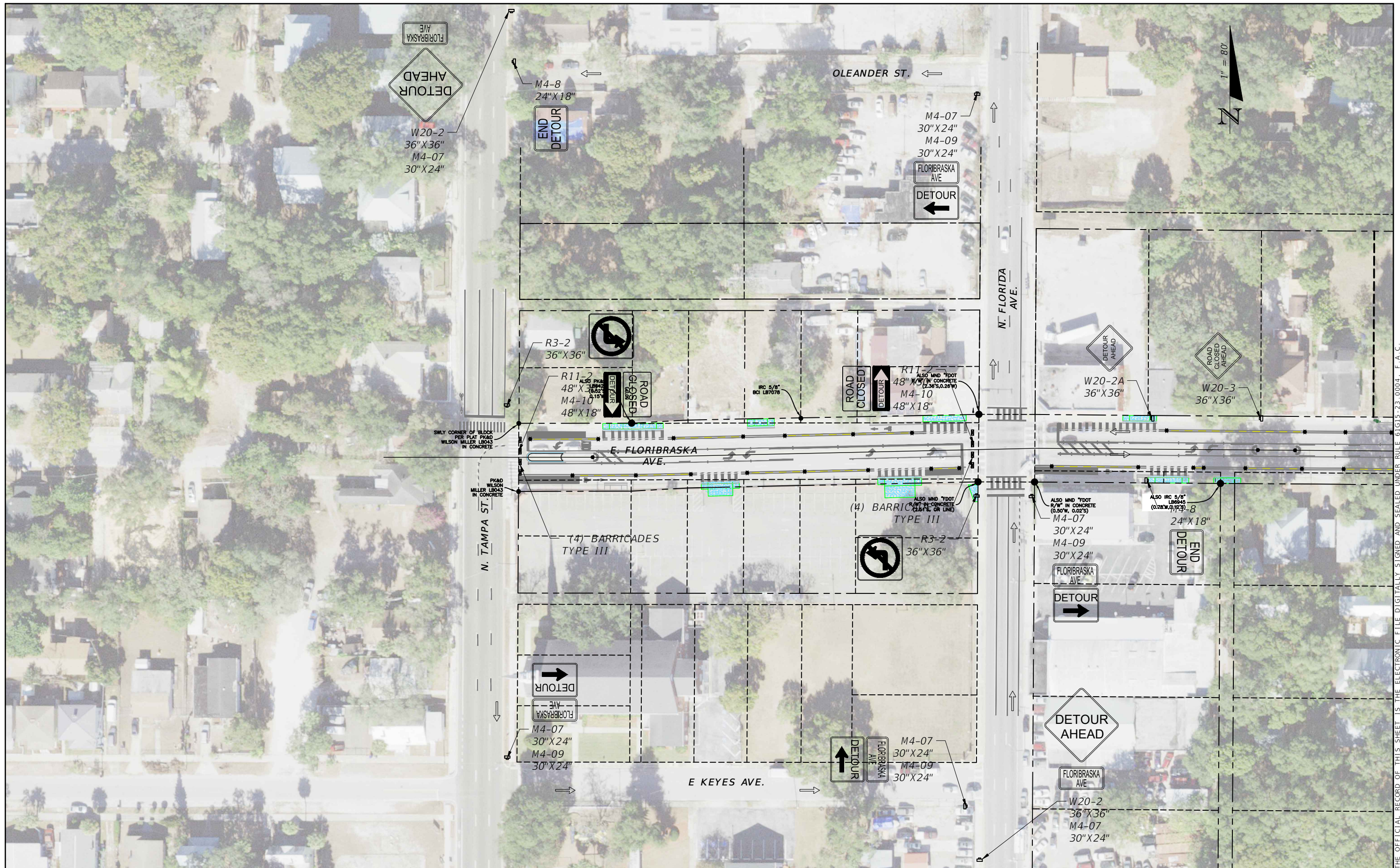
REVISIONS			
DATE	DESCRIPTION	DATE	DESCRIPTION
---	---	---	---

JAMES TOWNSEND, P.E.
 P.E. LICENSE NUMBER 73346
 STANTEC CONSULTING SERVICES INC.
 777 S HARBOUR ISLAND BLVD. SUITE 600
 TAMPA, FL 33602

CITY OF TAMPA MOBILITY DEPARTMENT		
ROAD NO.	COUNTY	FINANCIAL PROJECT ID
FLORIBASKA AVE.	HILLSBOROUGH	436640-1-58-01

TEMPORARY TRAFFIC CONTROL
 TYPICAL SECTION - PHASE 4

SHEET NO.
TC-5



THE OFFICIAL RECORD OF THIS SHEET IS THE ELECTRONIC FILE DIGITALLY SIGNED AND SEALED UNDER RULE 61G15-23.0004, F.A.C.

REVISIONS			
DATE	DESCRIPTION	DATE	DESCRIPTION

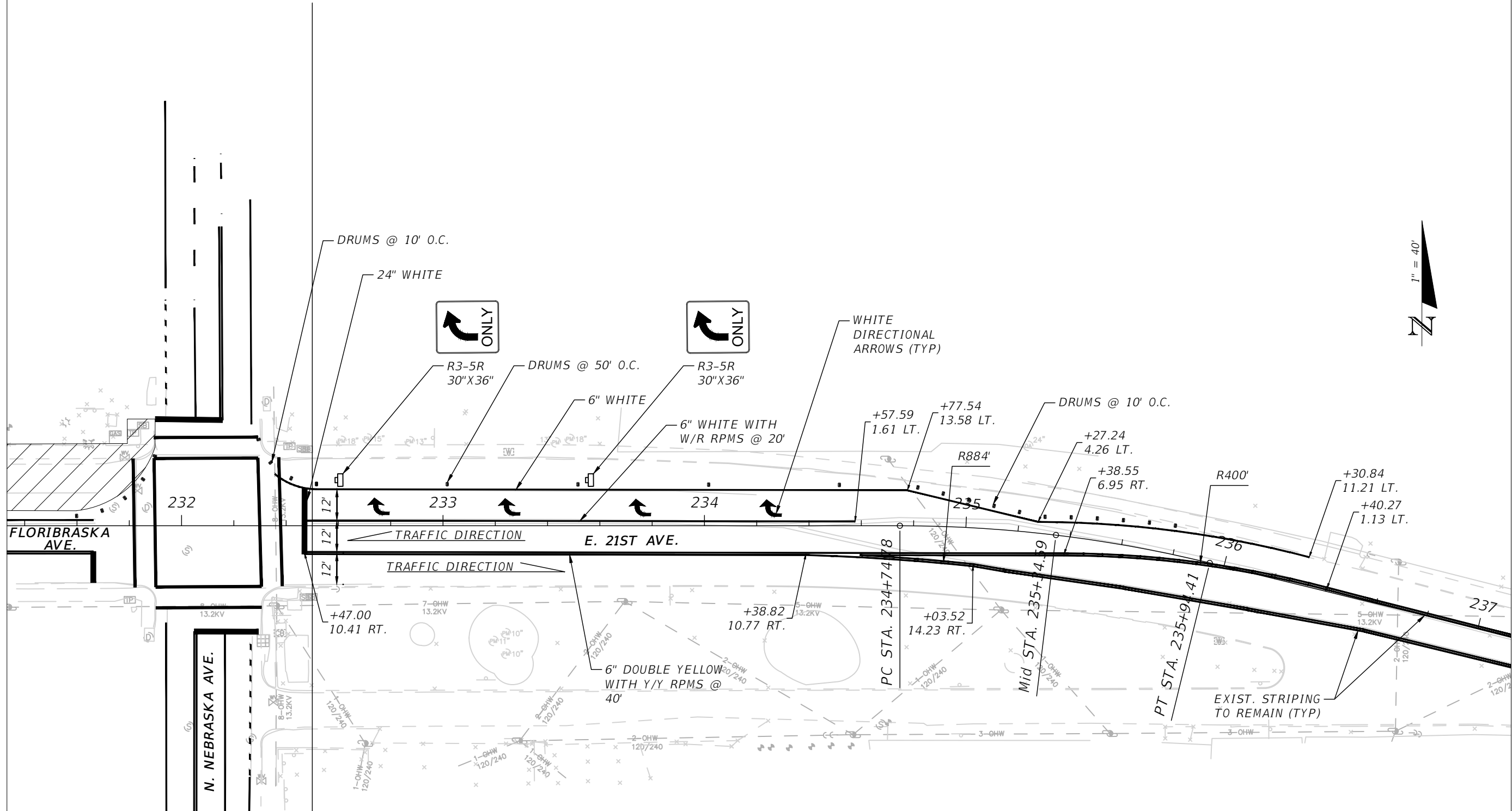
JAMES TOWNSEND, P.E.
P.E. LICENSE NUMBER 73346
STANTEC CONSULTING SERVICES INC.
777 S HARBOUR ISLAND BLVD. SUITE 600
TAMPA, FL 33602

CITY OF TAMPA MOBILITY DEPARTMENT		
ROAD NO.	COUNTY	FINANCIAL PROJECT ID
FLORIBASKA AVE.	HILLSBOROUGH	436640-1-58-01

**TEMPORARY TRAFFIC CONTROL
TYPICAL DETOUR PLAN**

SHEET NO.
TC-6

MATCHLINE STA. 232+50.00



NOTE: REMOVE ALL CONFLICTING STRIPING UNLESS OTHERWISE NOTED.

LEGEND

WORK ZONE (CLOSED TO TRAFFIC)

REVISIONS			
DATE	DESCRIPTION	DATE	DESCRIPTION

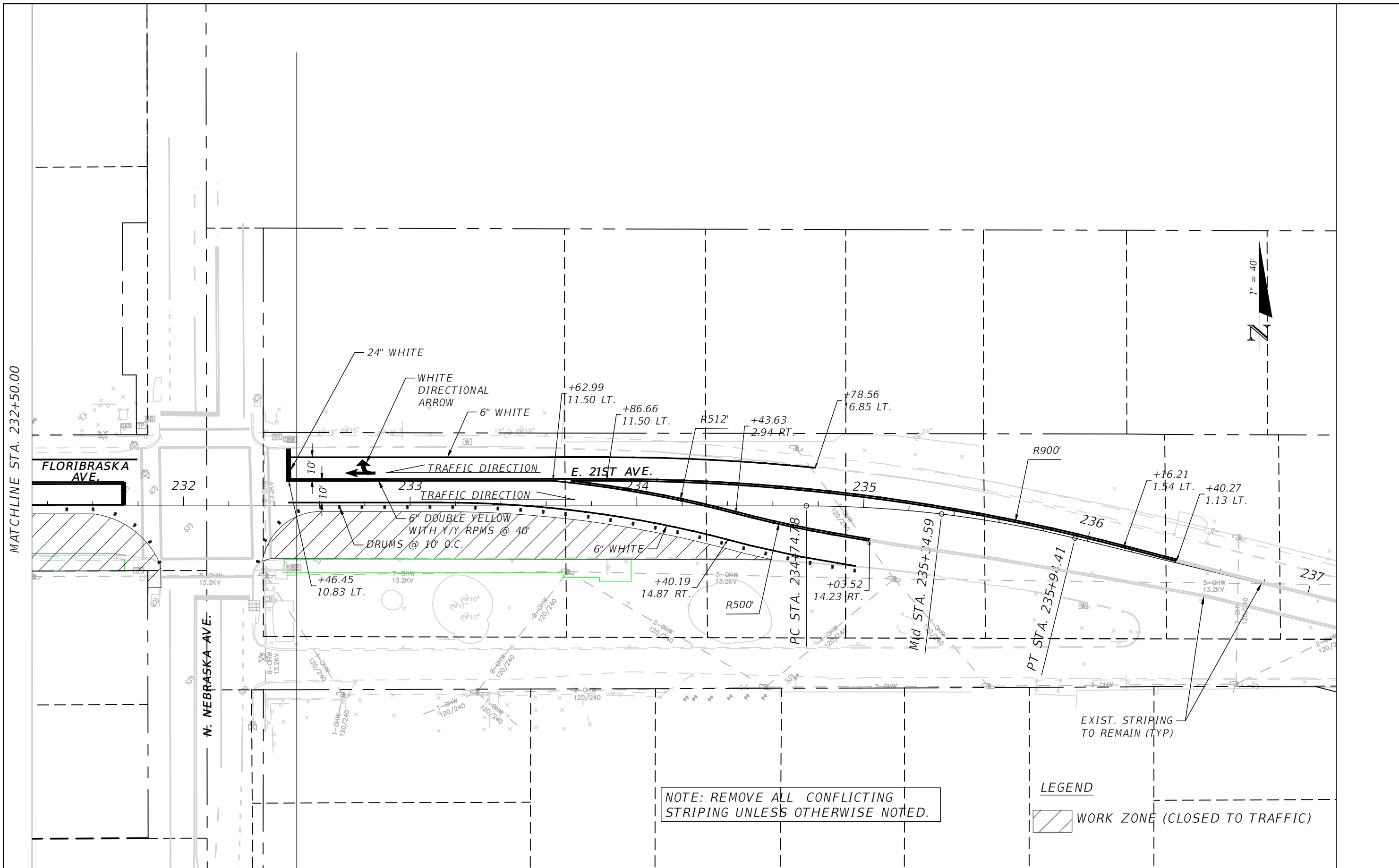
JAMES TOWNSEND, P.E.
P.E. LICENSE NUMBER 73346
STANTEC CONSULTING SERVICES INC.
777 S HARBOUR ISLAND BLVD. SUITE 600
TAMPA, FL 33602

CITY OF TAMPA MOBILITY DEPARTMENT		
ROAD NO.	COUNTY	FINANCIAL PROJECT ID
FLORIBASKA AVE.	HILLSBOROUGH	436640-1-58-01

**TEMPORARY TRAFFIC CONTROL
PHASE 1 WB APPROACH DETAIL**

SHEET NO.
TC-7

THE OFFICIAL RECORD OF THIS SHEET IS THE ELECTRONIC FILE DIGITALLY SIGNED AND SEALED UNDER RULE 61G15-23.0004, F.A.C.



NOTE: REMOVE ALL CONFLICTING STRIPING UNLESS OTHERWISE NOTED.

LEGEND

WORK ZONE (CLOSED TO TRAFFIC)

REVISIONS			
DATE	DESCRIPTION	DATE	DESCRIPTION

JAMES TOWNSEND, P.E.
 P.E. LICENSE NUMBER 73346
 STANTEC CONSULTING SERVICES INC.
 777 S HARBOUR ISLAND BLVD. SUITE 600
 TAMPA, FL 33602

CITY OF TAMPA MOBILITY DEPARTMENT		
ROAD NO.	COUNTY	FINANCIAL PROJECT ID
FLORIBRASKA AVE.	HILLSBOROUGH	436640-1-58-01

**TEMPORARY TRAFFIC CONTROL
 PHASE 2 WB APPROACH DETAIL**

SHEET NO.
 TC-8

THE OFFICIAL RECORD OF THIS SHEET IS THE ELECTRONIC FILE DIGITALLY SIGNED AND SEALED UNDER RULE 61G15-23.0004, F.A.C.

**CITY OF TAMPA
MOBILITY DEPARTMENT**

CONTRACT PLANS
CITY OF TAMPA PROJECT ID 1001179
FODT FINANCIAL PROJECT ID 436640-1-58-01
(FEDERAL FUNDS)

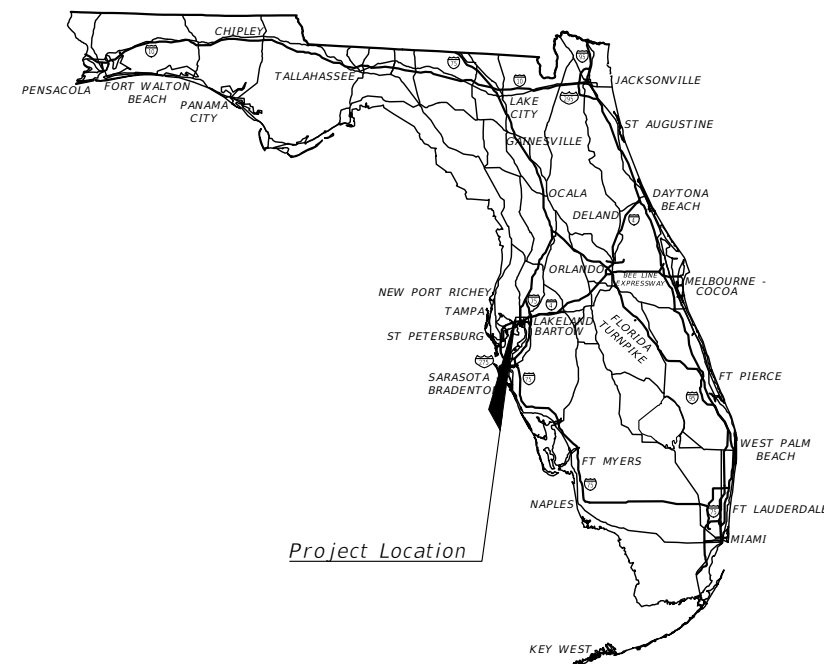
HILLSBOROUGH COUNTY (10000031)

E. FLORIBRASKA AVE. FROM N. TAMPA ST.
(S.R. 685) TO N. 9TH ST.

SIGNING AND PAVEMENT MARKING PLANS

INDEX OF SIGNING AND PAVEMENT MARKING PLANS

SHEET NO.	SHEET DESCRIPTION
S-1	KEY SHEET
S-2	TABULATION OF QUANTITIES
S-3	GENERAL NOTES
S-4	DETAILS
S-5 S-12	PAVEMENT MARKING PLANS
SP-13 SP-20	SIGNING PLANS



**FINAL SUBMITTAL,
FEBRUARY 21, 2024**

THIS DOCUMENT HAS BEEN DIGITALLY
SIGNED AND SEALED BY:


SIGNING AND PAVEMENT MARKING PLANS
ENGINEER OF RECORD:

CALVIN K HARDIE
P.E. NO.:74590
CITY OF TAMPA
306 E JACKSON ST
TAMPA, FL, 33602
CONTRACT NO.: *****
VENDOR NO.: **_*****
CERTIFICATE OF AUTHORIZATION NO.: *****

PRINTED COPIES OF THIS DOCUMENT ARE NOT
CONSIDERED SIGNED AND SEALED. THE SIGNATURE
MUST BE VERIFIED ON THE ELECTRONIC
DOCUMENTS.

CITY OF TAMPA
MOBILITY DEPARTMENT
306 E. JACKSON ST.
TAMPA, FL 33602
CALVIN K. HARDIE, P.E. NO. 74590

CITY OF TAMPA PROJECT MANAGER:
NINA MABILLEAU E.I.



GOVERNING STANDARD PLANS:
Florida Department of Transportation, FY2022-23 Standard plans for
Road and Bridge Construction and applicable Interim Revisions (IRs).

Standard Plans for Road Construction and associated IRs are available
at the following website:
<http://www.fdot.gov/design/Standardplans.shtm>

APPLICABLE IRs: IR536-001-01, IR521-001-01

Standard Plans for Bridge Construction are included in the Structures
Plans Component.

GOVERNING STANDARD SPECIFICATIONS:
Florida Department of Transportation, July 2023 Standard Specifications
for Road and Bridge Construction at the following website:
<http://www.fdot.gov/programmanagement/Implemented/SpecBooks>

CONSTRUCTION CONTRACT NO.	FISCAL YEAR	SHEET NO.
T-0000	2022	S-1

THE OFFICIAL RECORD OF THIS SHEET IS THE ELECTRONIC FILE DIGITALLY SIGNED AND SEALED UNDER RULE 61G15-23.004, F.A.C.

SUMMARY OF PAY ITEMS

PAY ITEM NO.	PAY ITEM DESCRIPTION	UNIT	TOTAL	
			PLAN	FINAL
0523 1 3	Patterned Pavement, Vehicular Areas, Green Bike Lane	SY	929	
0654 2 21	RECTANGULAR RAPID FLASHING BEACON, FURNISH & INSTALL- SOLAR POWERED, COMPLETE SIGN ASSEMBLY- SINGLE DIRECTION	AS	4	
0700 1 11	Single Post Sign, F&I Ground Mount, Up to 12 SF	AS	5	
0700 1 18	Single Post Sign, F&I Ground Mount, In-Street Flexible Post	AS	4	
0700 1 50	Single Sign Post, Relocate	AS	8	
0700 1 60	Single Sign Post, Remove	AS	11	
0704 1 2	Tubular Marker, Durable, 36 Post	EA	5	
0705 11 1	Delineator, Flexible Tubular	EA	121	
0706 3	Retro-Reflective Pavement Marker	EA	368	
0710 11101	Painted Pavement Markings, Standard, White, Solid, 6	GM	2.070	
0710 11123	Painted Pavement Markings, Standard, White, Solid For Crosswalk And Roundabout, 12	LF	1091	
0710 11124	Painted Pavement Markings, Standard, White, Solid For Diagonal Or Chevron, 18	LF	39	
0710 11125	Painted Pavement Markings, Standard, White, Solid For Stop Line Or Crosswalk, 24	LF	965	
0710 11131	Painted Pavement Markings, Standard, White, Skip, 10-30 Or 3-9 Skip, 6" Wide	GM	0.078	
0710 11141	Painted Pavement Markings, Standard, White, 2-4 Dotted Guideline/ 6-10 Dotted Extension, 6"	GM	0.449	
0710 11160	Painted Pavement Markings, Standard, White, Message Or Symbol	EA	6	
0710 11170	Painted Pavement Markings, Standard, White, Arrows	EA	31	
0710 11201	Painted Pavement Markings, Standard, Yellow, Solid, 6	GM	1.240	
0710 11224	Painted Pavement Markings, Standard, Yellow, Solid For Diagonal Or Chevron, 18	LF	285	
0710 11231	Painted Pavement Markings, Standard, Yellow, Skip, 10-30 Or 3-9 Skip, 6" Wide	GM	0.434	
0710 11241	Painted Pavement Markings, Standard, Yellow, 6-10 Skip, 6	GM	0.024	
0710 11290	Painted Pavement Markings, Standard, Yellow, Island Nose	SF	30	
0711 11123	Thermoplastic, Standard, White, Solid, 12 For Crosswalk	LF	1091	
0711 11124	Thermoplastic, Standard, White, Solid, 18 For Diagonal Or Chevrons	LF	39	
0711 11141	Thermoplastic, Standard, White, 2-4 Dotted Guideline/ 6-10 Gap Extension, 6"	GM	0.449	
0711 11160	Thermoplastic, Standard, White, Message Or Symbol	EA	6	
0711 11170	Thermoplastic, Standard, White, Arrow	EA	37	
0711 11224	Thermoplastic, Standard, Yellow, Solid, 18 For Diagonal Or Chevrons	LF	285	
0711 11241	Thermoplastic, Standard, Yellow, 6-10 Skip, 6	GM	0.024	
0711 14125	Thermoplastic, Preformed, White, Solid, 24 For Crosswalk	LF	965	
0711 14160	Thermoplastic, Preformed, White, Message	EA	18	
0711 14170	Thermoplastic, Preformed, White, Arrow	EA	18	
0711 16131	Thermoplastic, Standard, Other Surfaces, White, 10-30 Skip, 6"	GM	0.078	
0711 16201	Thermoplastic, Standard, Other Surfaces, Yellow, Solid, 6	GM	1.240	
0711 16231	Thermoplastic, Standard, Other Surfaces, Yellow, 10-30 Skip, 6	GM	0.434	
0711 16101	Thermoplastic, Standard, Other Surfaces, White, Solid, 6	GM	2.070	

REVISIONS				CALVIN K HARDIE, P.E. P.E. LICENSE NUMBER 74590 CITY OF TAMPA 306 E JACKSON ST TAMPA, FLORIDA 33602 CERTIFICATE OF AUTHORIZATION ----	STATE OF FLORIDA DEPARTMENT OF TRANSPORTATION			<h1 style="margin: 0;">QUANTITIES</h1>	SHEET NO.
DATE	DESCRIPTION	DATE	DESCRIPTION		ROAD NO.	COUNTY	FINANCIAL PROJECT ID		S-2
----	----				FLORIBRASKA AVE.	HILLSBOROUGH	436640-1-58-01		

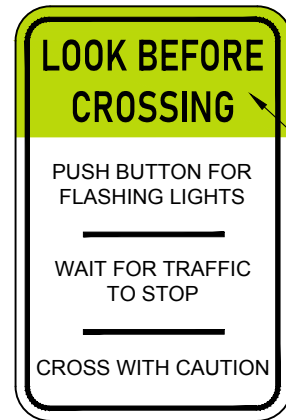
SIGNING AND PAVEMENT MARKING GENERAL NOTES:

1. PAVEMENT MARKINGS SHALL BE PLACED AS SHOWN IN THE PLANS WITH THE APPROPRIATE FDOT STANDARD PLANS INDEX AND MUTCD ADHERENCE. ALL PAVEMENT MARKINGS SHALL BE REINSTALLED ACCORDING TO EXISTING MARKINGS UNLESS OTHERWISE NOTED.
2. CAUTION SHOULD BE EXERCISED WHILE RELOCATING EXISTING SIGNS SO AS TO PREVENT DAMAGE TO THE SIGNS. IF THE SIGNS ARE DAMAGED BEYOND USE, AS DETERMINED BY THE ENGINEER. COST OF THIS WORK SHALL BE REFLECTED IN THE PAY ITEM NO 102-1 IN THE SUMMARY OF PAY ITEMS.
3. ANY VEGETATION INTERFERING WITH THE VISIBILITY OF THE EXISTING AND/OR PROPOSED SIGNS SHALL BE TRIMMED UNTIL FULL VISIBILITY IS RESTORED.
4. ALL PROPOSED PEDESTRIAN CROSSWALK SIGNAGE AND AUXILIARIES, SHALL HAVE A RETRO-REFLECTIVE FLUORESCENT YELLOW-GREEN BACKGROUND WITH A BLACK LEGEND AND BORDER.
5. ALL BICYCLE LANE ARROWS AND PAVEMENT MESSAGES SHALL BE PREFORMED THERMOPLASTIC . ALL 24" STRIPES IN THE SPECIAL EMPHASIS CROSSWALK MARKINGS SHALL BE PREFORMED MARKING MATERIALS.
6. THE SIGN AND PAVEMENT MARKING LOCATIONS ARE APPROXIMATE AND MAY REQUIRE FIELD ADJUSTMENT AS DIRECTED BY THE ENGINEER.
7. ANY EXISTING SIGN TO REMAIN THAT IS DISTURBED DURING CONSTRUCTION SHALL BE RESET TO CURRENT STANDARDS FOR HEIGHT, OFFSET AND METHOD OF INSTALLATION.
8. SPECIAL PAVEMENT MARKINGS ARE REQUIRED AROUND CURB INLETS OR AROUND DRAIN GRATES. SEE SIGNING AND PAVEMENT MARKING SPECIAL DETAIL SHEET, IF APPLICABLE.
9. RECOMMENDED SPACING FOR SHARED LANE MARKING: IMMEDIATELY AFTER INTERSECTIONS AND AT A MAXIMUM SPACING OF 500 FEET.
10. IF REMOVAL OF EXISTING MARKINGS IS REQUIRED, IT SHALL BE DONE BY HYDRO-BLASTING OR MICRO-GRINDING IF APPROVED BY THE ENGINEER.
11. REFLECTIVE PAVEMENT MARKERS SHALL BE PLACED IN ACCORDANCE WITH CURRENT FDOT STANDARD INDEX 706-001.
12. INSTALL PROPOSED SIGNS ACCORDING TO FDOT INDEX NO. 700-101 (TYPICAL SECTIONS FOR PLACEMENT OF SINGLE & MULTI-COLUMN SIGNS) UNLESS OTHERWISE NOTED OR AS DIRECTED BY THE ENGINEER.
13. WHEN UPGRADING OR INSTALLING PEDESTRIAN CROSSWALKS, PED RAMPS SHALL BE MADE ADA COMPLIANT IF NEEDED.
14. DETECTABLE WARNING DEVICES SHALL BE BRICK RED IN COLOR.
15. CONTRACTOR SHALL REVIEW R10-15M SIGN LOCATIONS IN THE FIELD WITH THE CITY ENGINEER BEFORE INSTALLING SIGN ASSEMBLY TO ENSURE NO SIGHT OBSTRUCTIONS.
16. ANY SIGN THAT IS NON-RETROREFLECTIVE SHALL BE REPLACED.
17. PROPOSED SIGNS SHALL NOT BE INSTALLED WITHIN THE SIDEWALK OR PEDESTRIAN CURB RAMPS.

RECTANGULAR RAPID FLASHING BEACONS (RRFB) NOTES:


1. CONTACT DAVID WORLEY WITH THE CITY OF TAMPA 10 DAYS PRIOR TO ANTICIPATED RRFB INSPECTION DATE. CONTACT INFORMATION: TRAFFIC SIGNAL SUPERVISOR david.worley@tampagov.net, (813) 393-8425
2. CHECK WITH THE CITY OF TAMPA SIGNAL SHOP FOR ACCEPTABLE TYPE OF RRFB UNITS TO BE INSTALLED.
3. ALL RRFB INSTALLATIONS SHALL BE IN ACCORDANCE WITH FOOT STANDARD PLANS 2020-21, INDEX 654-001.
4. ALL RRFB POLE INSTALLATIONS SHALL INCLUDE SUPPORT COLLARS WITH ROLL PINS.
5. ALL RRFB INSTALLATIONS SHALL INCLUDE THE SOLAR POWER OPTION WITH THE BATTERY BACKUP OPTION.
6. CONTRACTOR TO REMOVE SIDE PANELS FROM RRFB FLASHER HOUSINGS IN ORDER TO UNCOVER SIDE FLASHERS.
7. ALL CALL BUTTONS FOR RRFBs SHALL BE ACCESSIBLE FROM AN ALL WEATHER SURFACE WITH THE STANDARD BUTTONS. STANDARD BUTTONS SHALL INCLUDE TACTILE ARROWS MOUNTED AT 42" MAXIMUM HEIGHT AND NO MORE THAN A 10" REACHING DISTANCE.
8. THE PEDESTRIAN LANDING, DEPENDING ON ITS GRADE, MUST DETERMINE WHAT ARROW SHOULD BE ORDERED BY THE CONTRACTOR. IF THE LANDING IS MORE THAN 2% GRADE, THEN THE BUTTON MUST BE RELOCATED TO ANOTHER AREA THAT IS SAFE AS WELL AS ACCESSIBLE.
9. PROPOSED R10-25 "PUSH BUTTON TO TURN ON WARNING LIGHTS" SIGN TO BE PLACED WITH R10-25P SIGN PER CITY OF TAMPA MOBILITY DEPARTMENT DETAIL DATED JUNE 22, 2020. FOR RRFB ASSEMBLY.

R E V I S I O N S				CALVIN K HARDIE, P.E. P.E. LICENSE NUMBER 74590 CITY OF TAMPA 306 E JACKSON ST TAMPA, FL 33602 CERTIFICATE OF AUTHORIZATION N/A	CITY OF TAMPA MOBILITY DEPARTMENT			NOTES	SHEET NO.
DATE	DESCRIPTION	DATE	DESCRIPTION		ROAD NO.	COUNTY	FINANCIAL PROJECT ID		S-3
----	----	----	----		FLORIBRASKA AVE.	HILLSBOROUGH	436640-1-58-01		

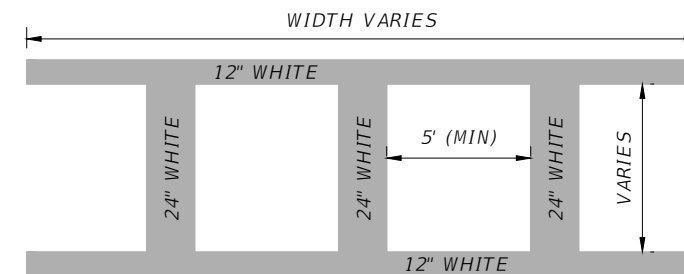


FLUORESCENT YELLOW-GREEN

R10-25P 12x18

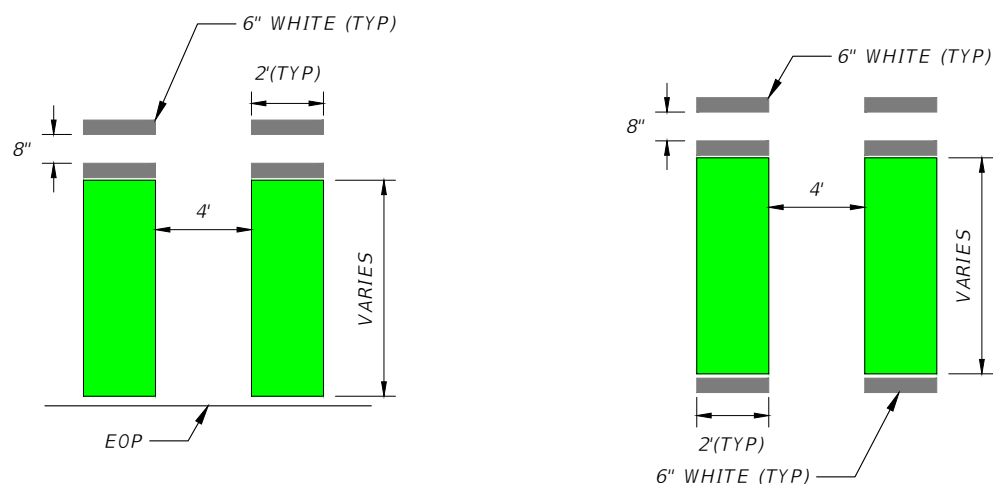


BICYCLE MESSAGE
DETAIL (NTS)



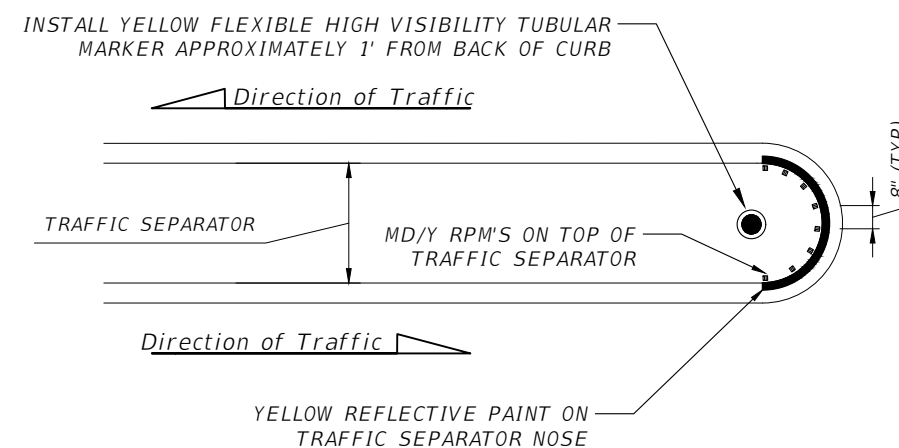
- NOTE:
- 12" TRANSVERSE LINES SHALL BE STANDARD THERMOPLASTIC
 - 24" LONGITUDINAL BARS SHALL BE PREFORMED THERMOPLASTIC.
 - REFER TO FDOT INDEX 711-001 AND FDM 230.

TYPICAL CROSSWALK DETAIL (NTS)



SKIP STRIPING DETAILS

REFER TO FDOT DESIGN MANUAL SECTION 223



NOSE DETAIL (NTS)

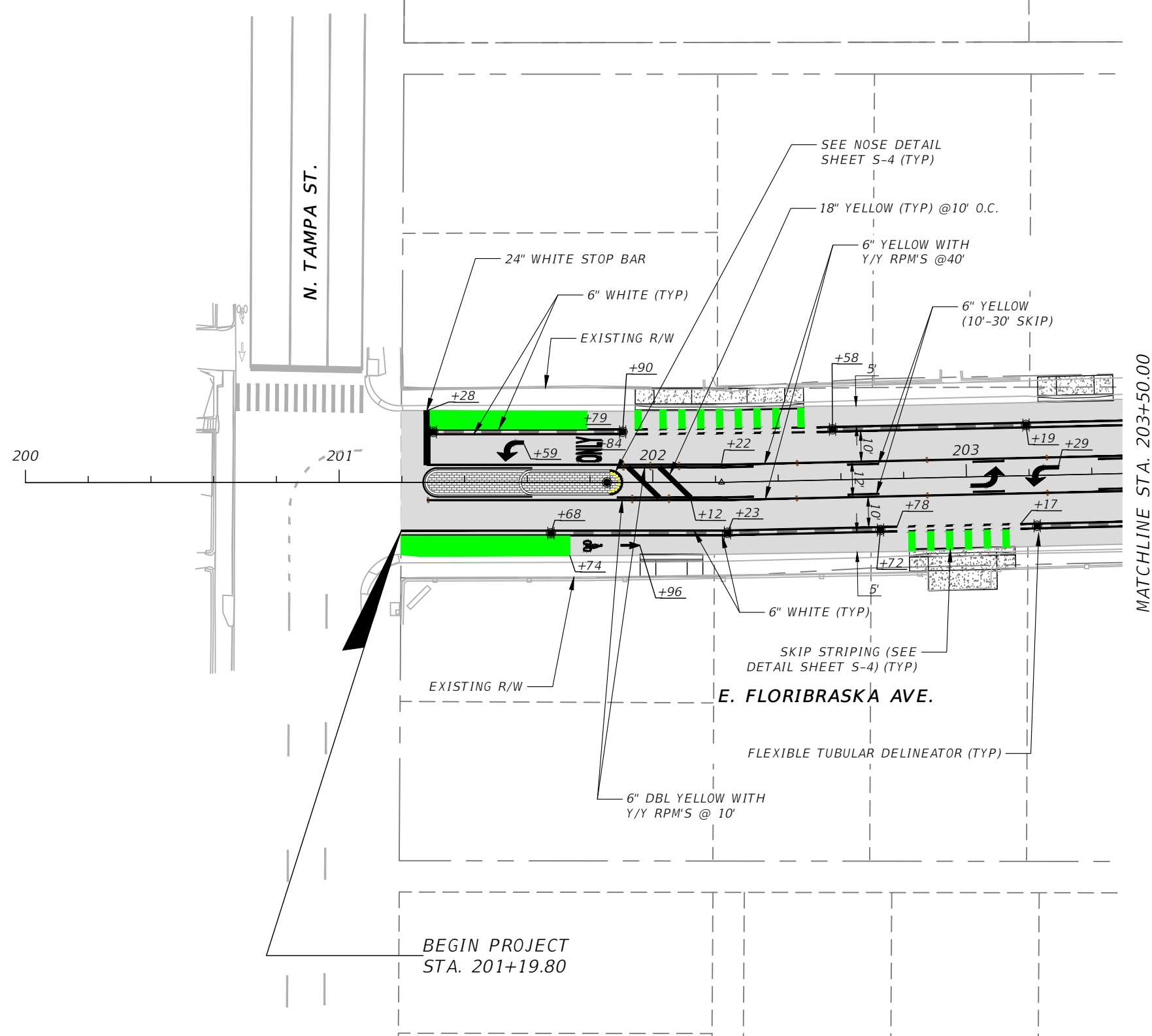
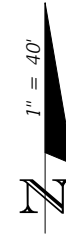
REVISIONS			
DATE	DESCRIPTION	DATE	DESCRIPTION

CALVIN K HARDIE, P.E.
P.E. LICENSE NUMBER 74590
CITY OF TAMPA
306 E JACKSON ST
TAMPA, FL 33602
CERTIFICATE OF AUTHORIZATION N/A

CITY OF TAMPA MOBILITY DEPARTMENT		
ROAD NO.	COUNTY	FINANCIAL PROJECT ID
FLORIBRASKA AVE.	HILLSBOROUGH	436640-1-58-01

DETAILS

SHEET NO.
S-4



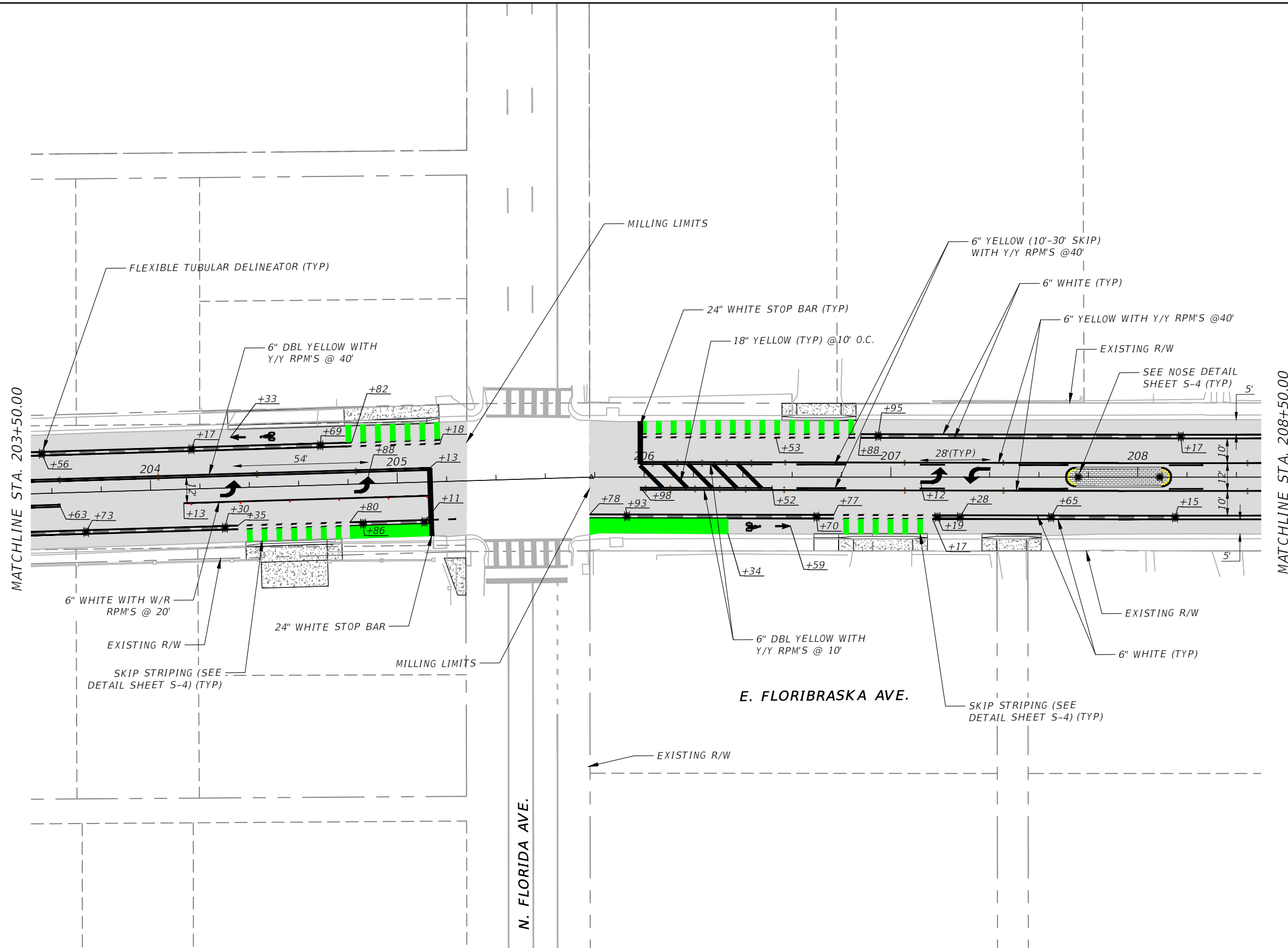
REVISIONS			
DATE	DESCRIPTION	DATE	DESCRIPTION
---	---	---	---

CALVIN K HARDIE, P.E.
 P.E. LICENSE NUMBER 74590
 CITY OF TAMPA
 306 E JACKSON ST
 TAMPA, FLORIDA 33602
 CERTIFICATE OF AUTHORIZATION N/A

CITY OF TAMPA MOBILITY DEPARTMENT		
ROAD NO.	COUNTY	FINANCIAL PROJECT ID
FLORIBASKA AVE	HILLSBOROUGH	436640-1-58-01

PAVEMENT MARKING PLAN

SHEET NO.
S-5



MILL AND RESURFACE

MATCHLINE STA. 203+50.00

MATCHLINE STA. 208+50.00

N. FLORIDA AVE.

E. FLORIBASKA AVE.

REVISIONS			
DATE	DESCRIPTION	DATE	DESCRIPTION

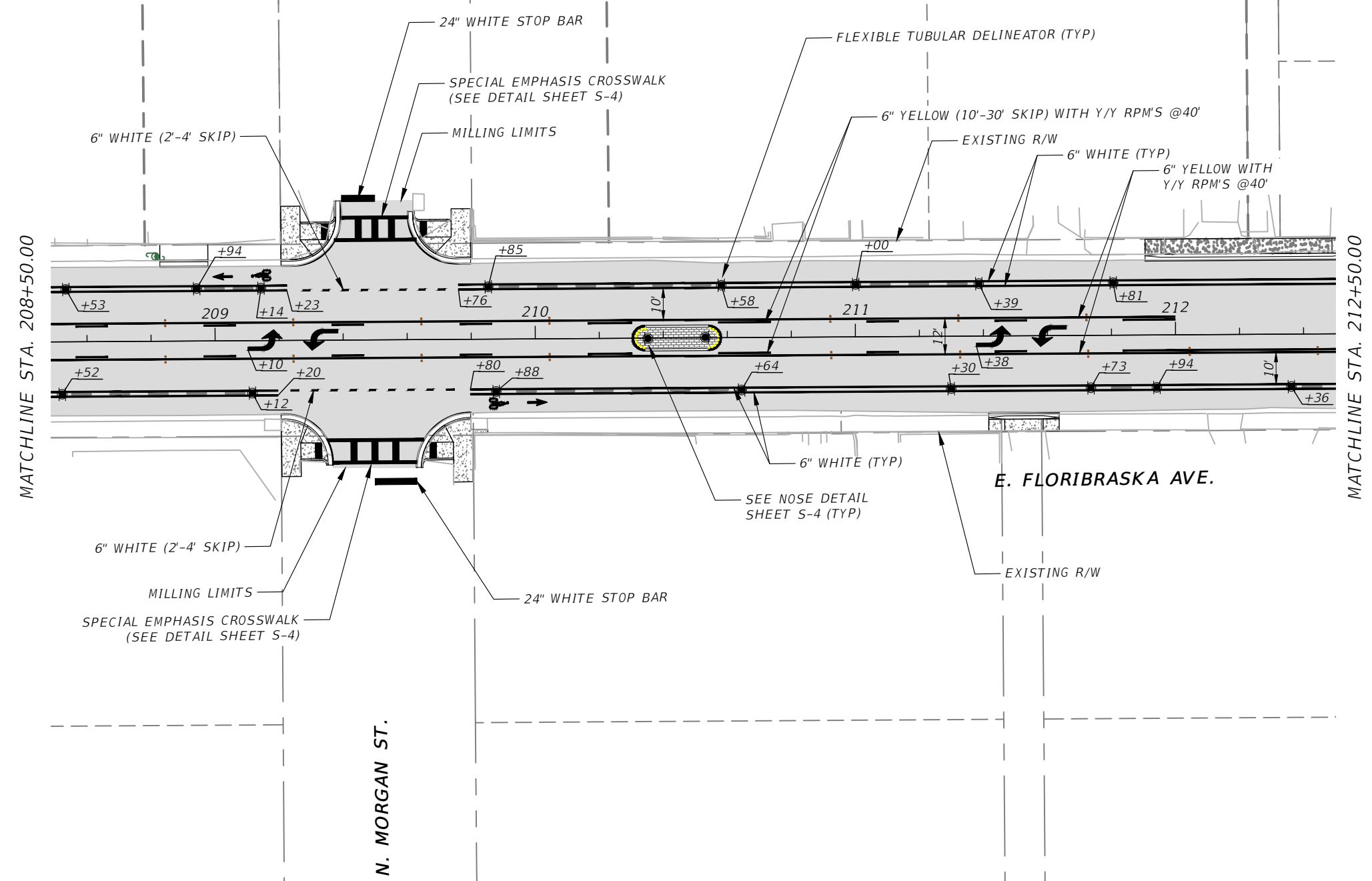
CALVIN K HARDIE, P.E.
 P.E. LICENSE NUMBER 74590
 CITY OF TAMPA
 306 E JACKSON ST
 TAMPA, FLORIDA 33602
 CERTIFICATE OF AUTHORIZATION N/A

CITY OF TAMPA MOBILITY DEPARTMENT		
ROAD NO.	COUNTY	FINANCIAL PROJECT ID
FLORIBASKA AVE	HILLSBOROUGH	436640-1-58-01

PAVEMENT MARKING PLAN

SHEET NO.
5-6

THE OFFICIAL RECORD OF THIS SHEET IS THE ELECTRONIC FILE DIGITALLY SIGNED AND SEALED UNDER RULE 61G15-23.004, F.A.C.



REVISIONS			
DATE	DESCRIPTION	DATE	DESCRIPTION
---	---	---	---

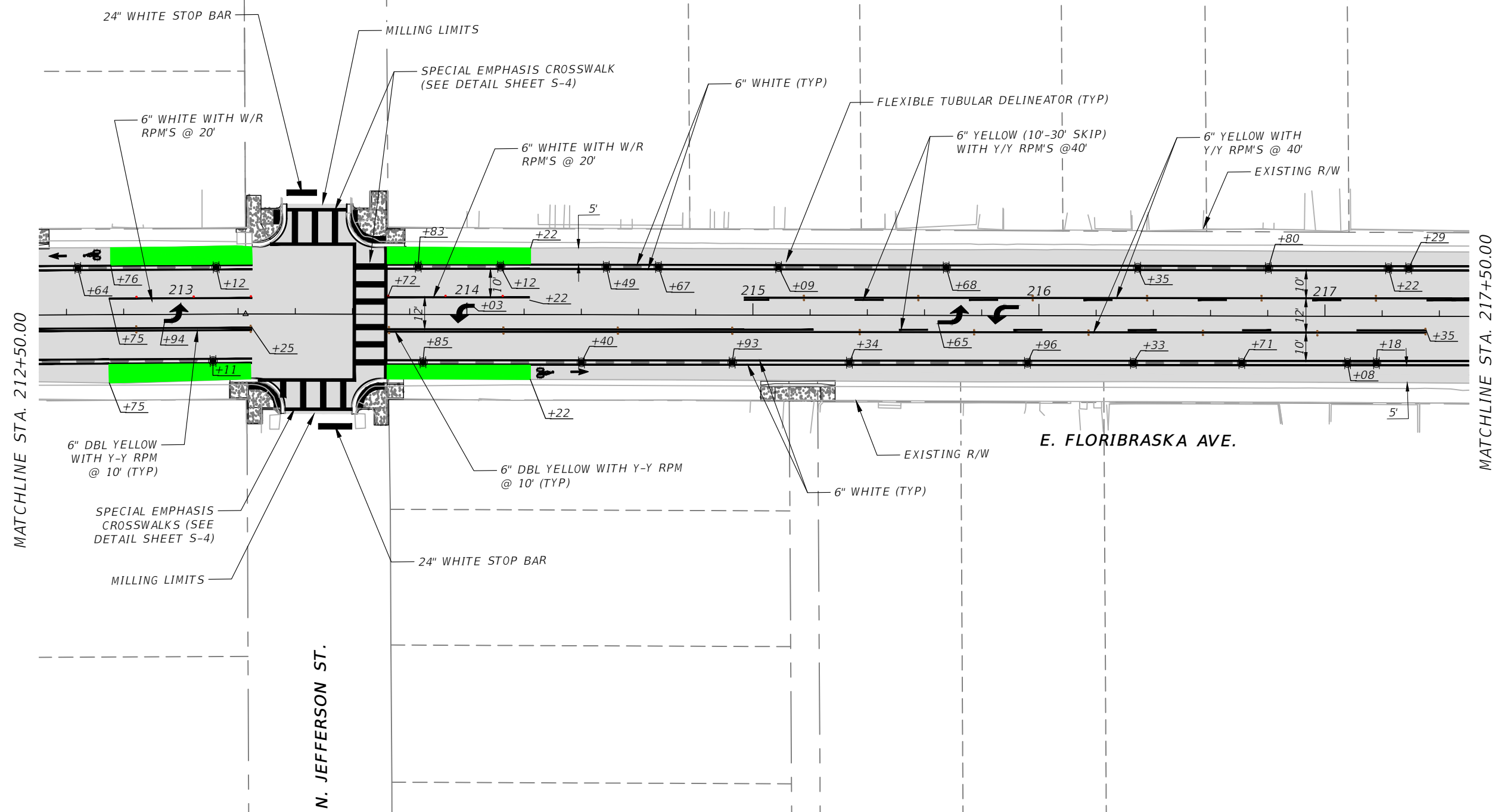
CALVIN K HARDIE, P.E.
 P.E. LICENSE NUMBER 74590
 CITY OF TAMPA
 306 E JACKSON ST
 TAMPA, FLORIDA 33602
 CERTIFICATE OF AUTHORIZATION N/A

CITY OF TAMPA MOBILITY DEPARTMENT		
ROAD NO.	COUNTY	FINANCIAL PROJECT ID
FLORIBASKA AVE	HILLSBOROUGH	436640-1-58-01

PAVEMENT MARKING PLAN

SHEET NO.
S-7

THE OFFICIAL RECORD OF THIS SHEET IS THE ELECTRONIC FILE DIGITALLY SIGNED AND SEALED UNDER RULE 61G15-23.004, F.A.C.



MILL AND RESURFACE

MATCHLINE STA. 212+50.00

MATCHLINE STA. 217+50.00

N. JEFFERSON ST.

E. FLORIBASKA AVE.

REVISIONS			
DATE	DESCRIPTION	DATE	DESCRIPTION

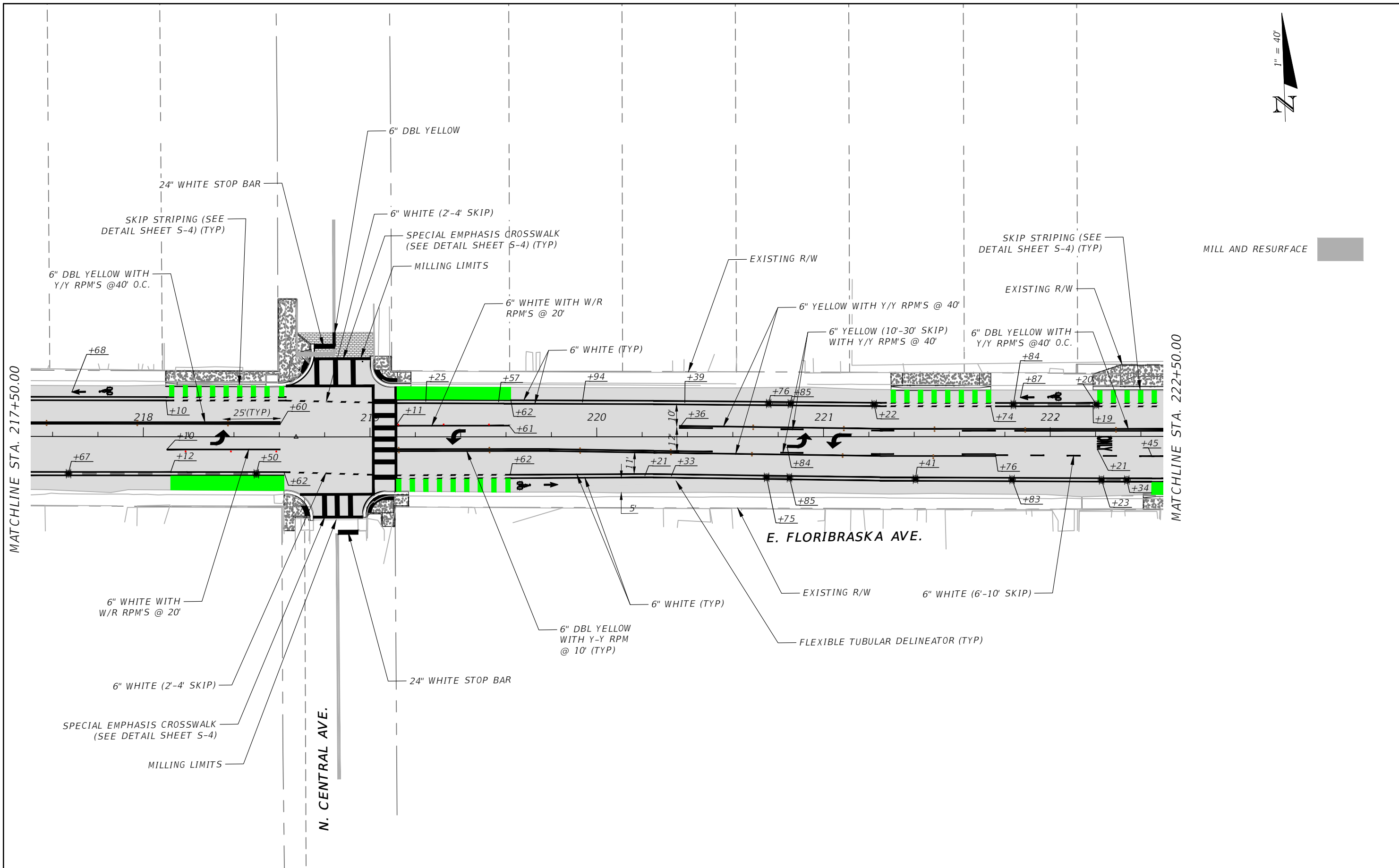
CALVIN K HARDIE, P.E.
 P.E. LICENSE NUMBER 74590
 CITY OF TAMPA
 306 E JACKSON ST
 TAMPA, FLORIDA 33602
 CERTIFICATE OF AUTHORIZATION N/A

CITY OF TAMPA MOBILITY DEPARTMENT		
ROAD NO.	COUNTY	FINANCIAL PROJECT ID
FLORIBASKA AVE	HILLSBOROUGH	436640-1-58-01

PAVEMENT MARKING PLAN

SHEET NO.
S-8

THE OFFICIAL RECORD OF THIS SHEET IS THE ELECTRONIC FILE DIGITALLY SIGNED AND SEALED UNDER RULE 61G15-23.004, F.A.C.



MILL AND RESURFACE

MATCHLINE STA. 217+50.00

MATCHLINE STA. 222+50.00

REVISIONS			
DATE	DESCRIPTION	DATE	DESCRIPTION

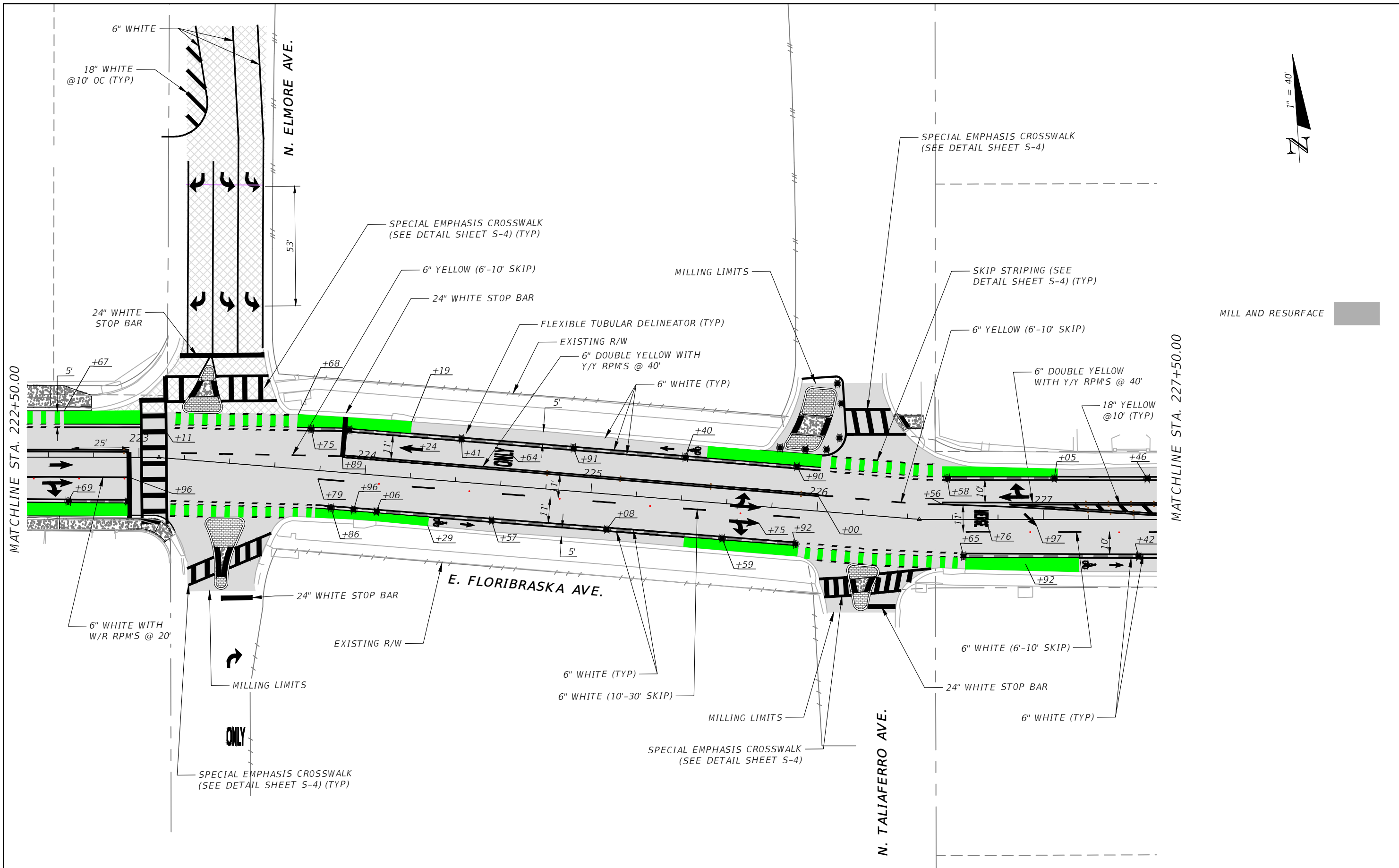
CALVIN K HARDIE, P.E.
 P.E. LICENSE NUMBER 74590
 CITY OF TAMPA
 306 E JACKSON ST
 TAMPA, FLORIDA 33602
 CERTIFICATE OF AUTHORIZATION N/A

CITY OF TAMPA MOBILITY DEPARTMENT		
ROAD NO.	COUNTY	FINANCIAL PROJECT ID
FLORIBASKA AVE	HILLSBOROUGH	436640-1-58-01

PAVEMENT MARKING PLAN

SHEET NO.
5-9

THE OFFICIAL RECORD OF THIS SHEET IS THE ELECTRONIC FILE DIGITALLY SIGNED AND SEALED UNDER RULE 61G15-23.004, F.A.C.



MILL AND RESURFACE

MATCHLINE STA. 222+50.00

MATCHLINE STA. 227+50.00

REVISIONS			
DATE	DESCRIPTION	DATE	DESCRIPTION

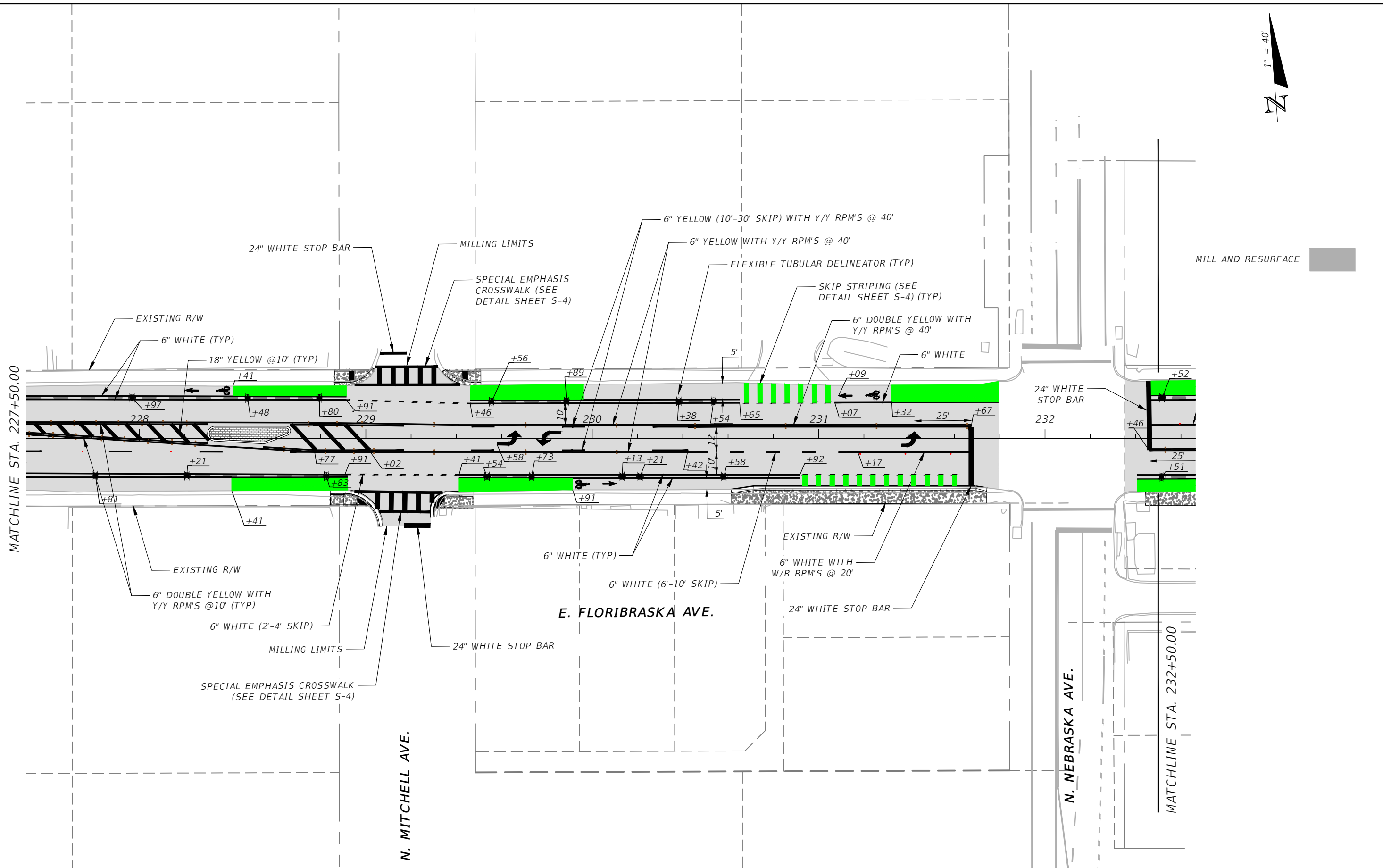
CALVIN K HARDIE, P.E.
 P.E. LICENSE NUMBER 74590
 CITY OF TAMPA
 306 E JACKSON ST
 TAMPA, FLORIDA 33602
 CERTIFICATE OF AUTHORIZATION N/A

CITY OF TAMPA MOBILITY DEPARTMENT		
ROAD NO.	COUNTY	FINANCIAL PROJECT ID
FLORIBASKA AVE	HILLSBOROUGH	436640-1-58-01

PAVEMENT MARKING PLAN

SHEET NO.
S-10

THE OFFICIAL RECORD OF THIS SHEET IS THE ELECTRONIC FILE DIGITALLY SIGNED AND SEALED UNDER RULE 61G15-23.004, F.A.C.



REVISIONS			
DATE	DESCRIPTION	DATE	DESCRIPTION

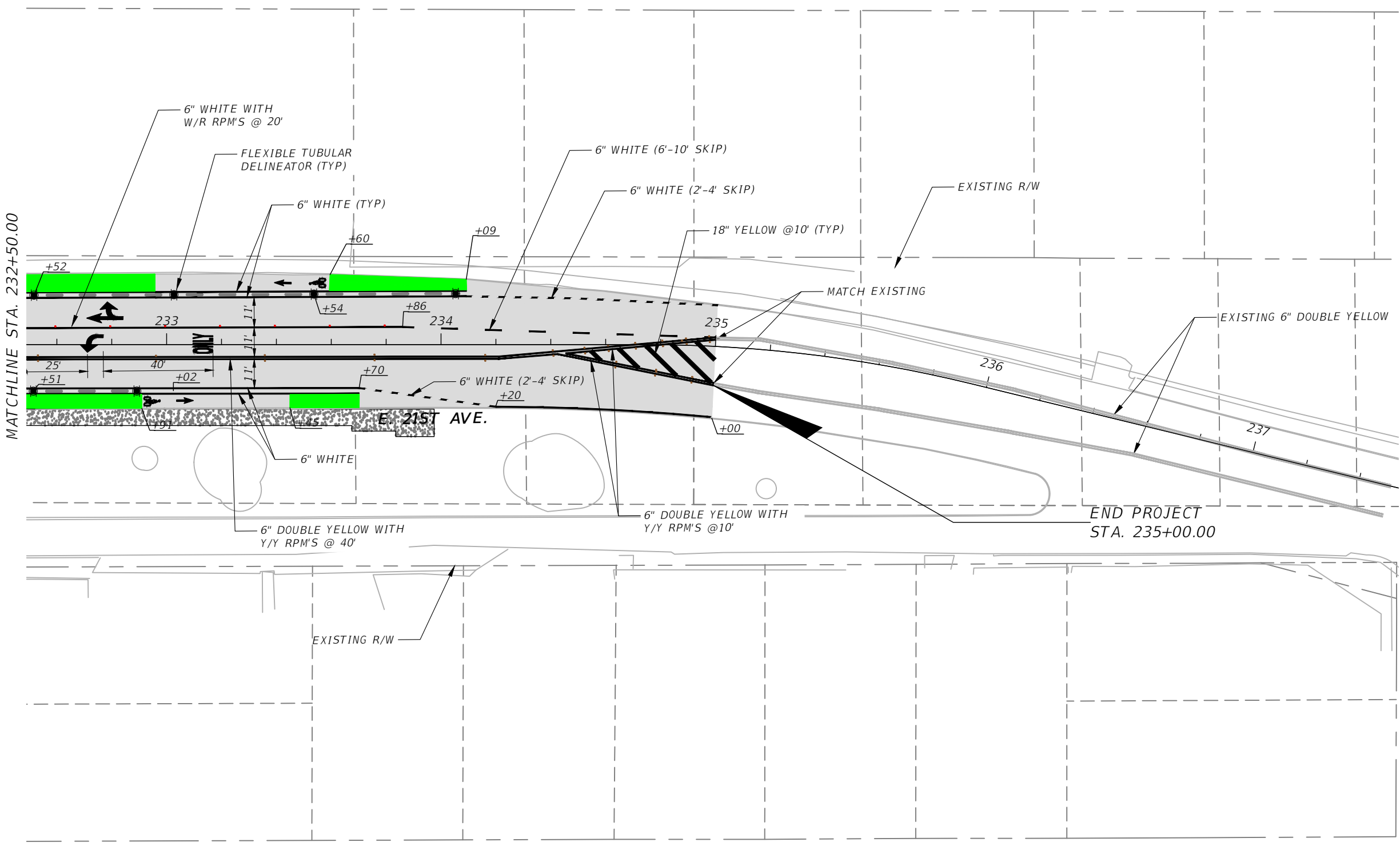
CALVIN K HARDIE, P.E.
 P.E. LICENSE NUMBER 74590
 CITY OF TAMPA
 306 E JACKSON ST
 TAMPA, FLORIDA 33602
 CERTIFICATE OF AUTHORIZATION N/A

CITY OF TAMPA MOBILITY DEPARTMENT		
STREET	COUNTY	FINANCIAL PROJECT ID
FLORIBASKA AVE	HILLSBOROUGH	436640-1-58-01

PAVEMENT MARKING PLAN

SHEET NO.
S-11

THE OFFICIAL RECORD OF THIS SHEET IS THE ELECTRONIC FILE DIGITALLY SIGNED AND SEALED UNDER RULE 61G15-23.004, F.A.C.



MILL AND RESURFACE

MATCHLINE STA. 232+50.00

END PROJECT
STA. 235+00.00

EXISTING R/W

REVISIONS			
DATE	DESCRIPTION	DATE	DESCRIPTION

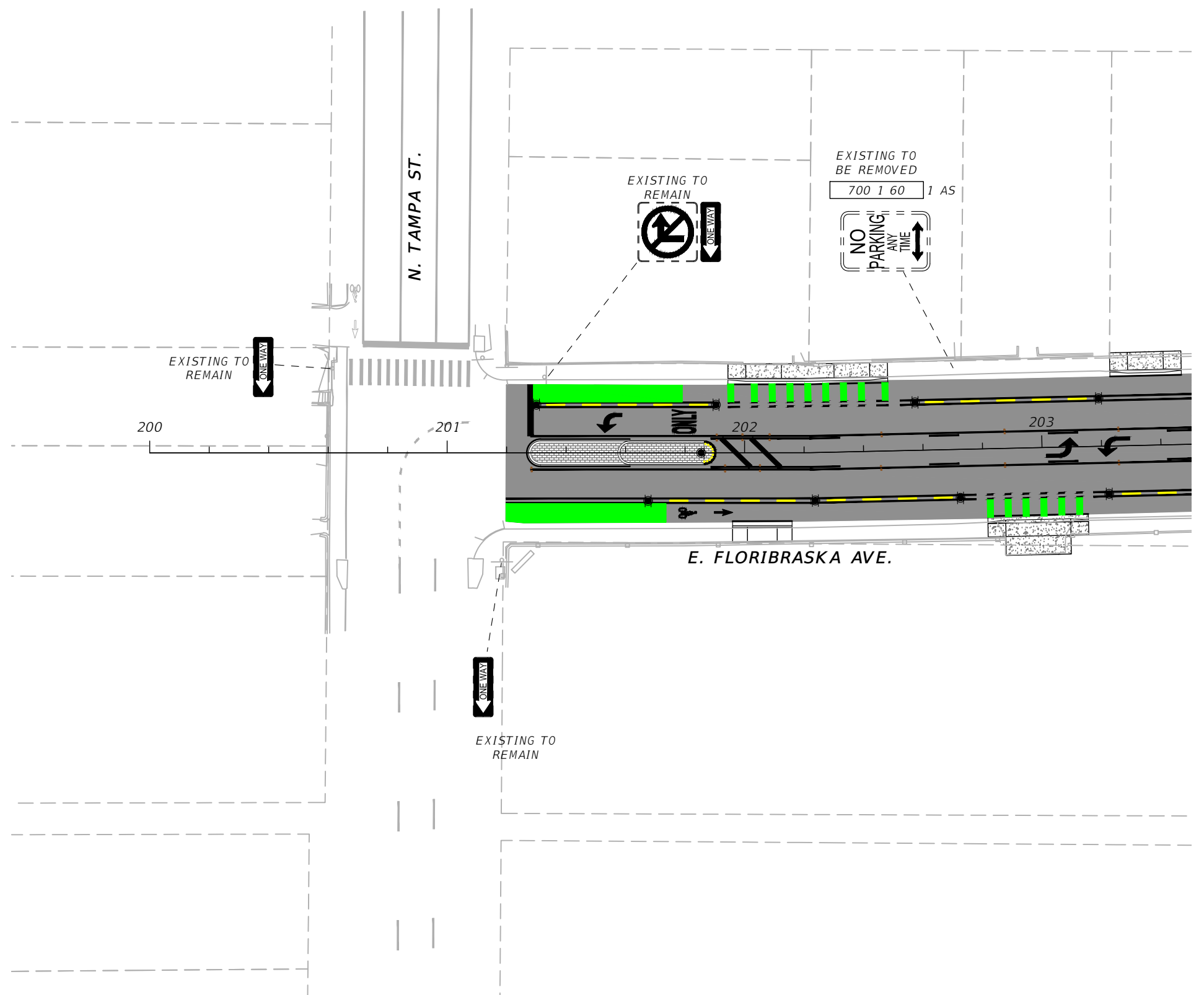

CALVIN K HARDIE, P.E.
P.E. LICENSE NUMBER 74590
CITY OF TAMPA
306 E JACKSON ST
TAMPA, FLORIDA 33602
CERTIFICATE OF AUTHORIZATION N/A

CITY OF TAMPA MOBILITY DEPARTMENT		
STREET	COUNTY	FINANCIAL PROJECT ID
FLORIBASKA AVE	HILLSBOROUGH	436640-1-58-01

PAVEMENT MARKING PLAN

SHEET NO.
5-12

THE OFFICIAL RECORD OF THIS SHEET IS THE ELECTRONIC FILE DIGITALLY SIGNED AND SEALED UNDER RULE 61G15-23.004, F.A.C.



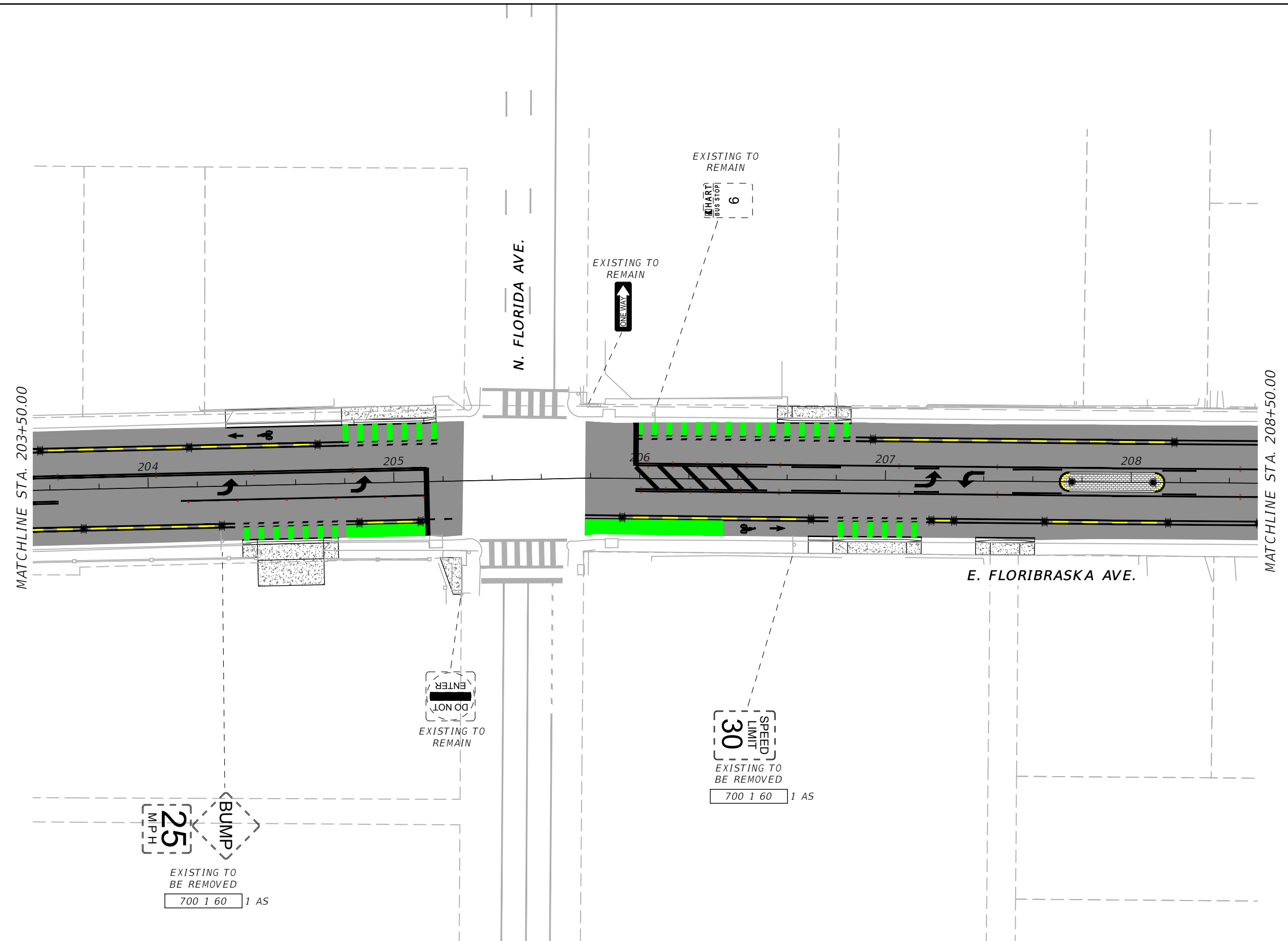
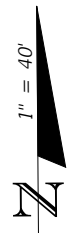
REVISIONS			
DATE	DESCRIPTION	DATE	DESCRIPTION
---	---	---	---

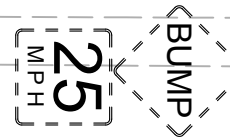
CALVIN K HARDIE, P.E.
 P.E. LICENSE NUMBER 74590
 CITY OF TAMPA
 306 E JACKSON ST
 TAMPA, FL 33602
 CERTIFICATE OF AUTHORIZATION N/A

CITY OF TAMPA MOBILITY DEPARTMENT		
ROAD NO.	COUNTY	FINANCIAL PROJECT ID
FLORIBASKA AVE.	HILLSBOROUGH	436640-1-58-01

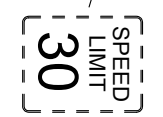
SIGNING PLAN 13

SHEET NO.
SP-13




 EXISTING TO BE REMOVED
 700 1 60 1 AS


 EXISTING TO REMAIN


 EXISTING TO BE REMOVED
 700 1 60 1 AS

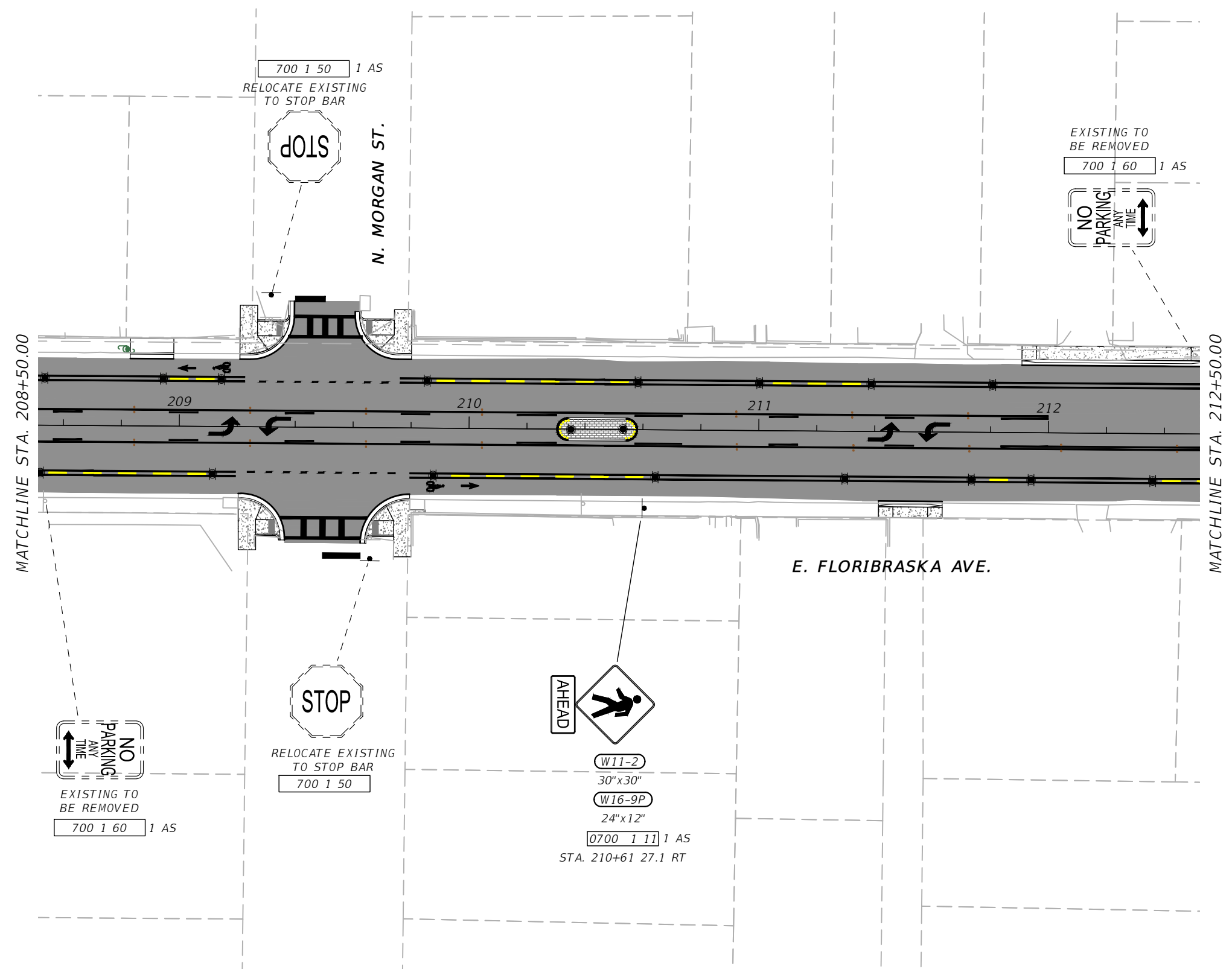
REVISIONS			
DATE	DESCRIPTION	DATE	DESCRIPTION

CALVIN K HARDIE, P.E.
 P.E. LICENSE NUMBER 74590
 CITY OF TAMPA
 306 E JACKSON ST
 TAMPA, FL 33602
 CERTIFICATE OF AUTHORIZATION N/A

CITY OF TAMPA MOBILITY DEPARTMENT		
ROAD NO.	COUNTY	FINANCIAL PROJECT ID
FLORIBASKA AVE.	HILLSBOROUGH	436640-1-58-01

SIGNING PLAN 14

SHEET NO.
SP-14



REVISIONS			
DATE	DESCRIPTION	DATE	DESCRIPTION

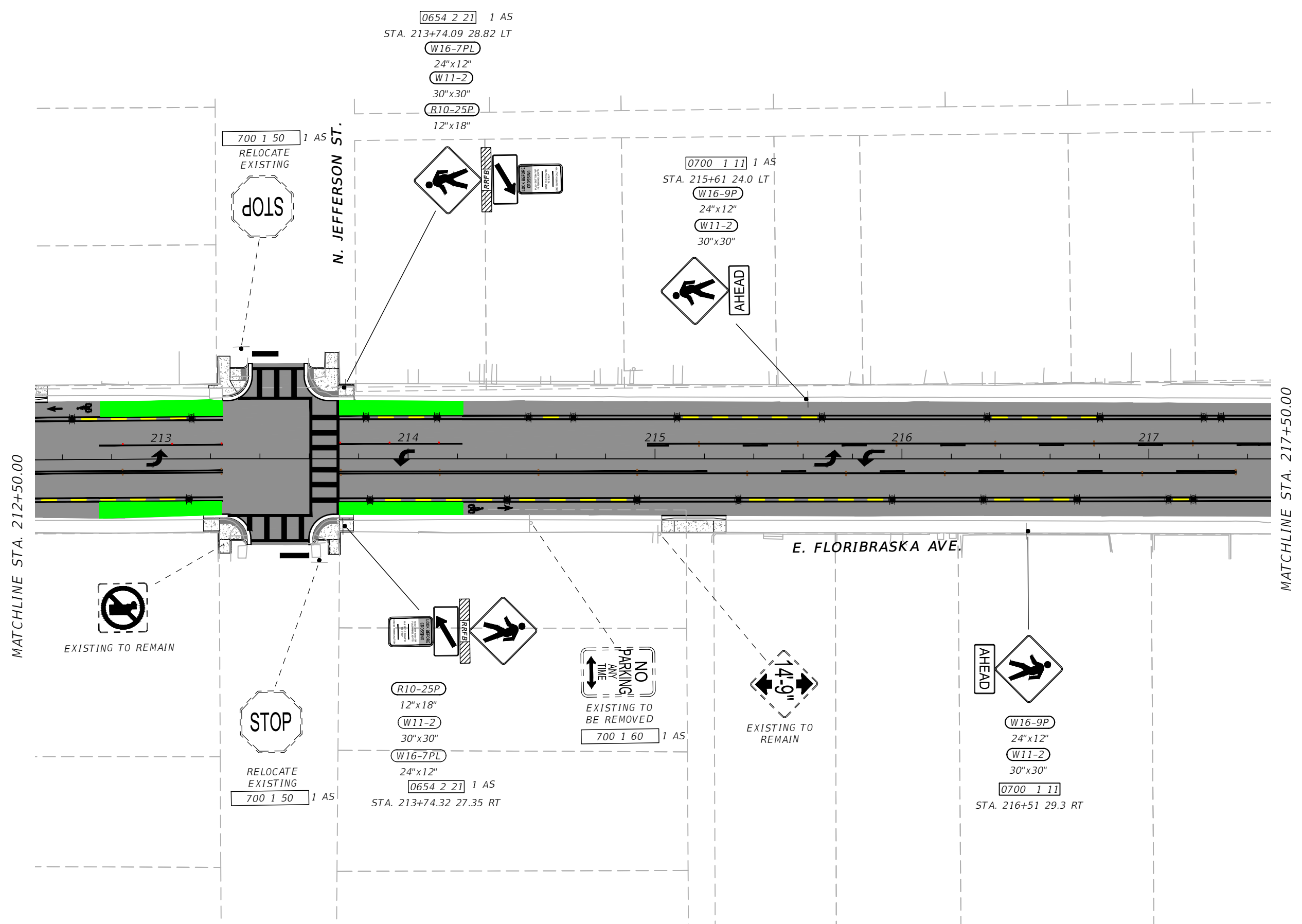
CALVIN K HARDIE, P.E.
 P.E. LICENSE NUMBER 74590
 CITY OF TAMPA
 306 E JACKSON ST
 TAMPA, FL 33602
 CERTIFICATE OF AUTHORIZATION N/A

CITY OF TAMPA MOBILITY DEPARTMENT		
ROAD NO.	COUNTY	FINANCIAL PROJECT ID
FLORIBRASKA AVE.	HILLSBOROUGH	436640-1-58-01

SIGNING PLAN 15

SHEET NO.
SP-15

THE OFFICIAL RECORD OF THIS SHEET IS THE ELECTRONIC FILE DIGITALLY SIGNED AND SEALED UNDER RULE 61G15-23.004, F.A.C.



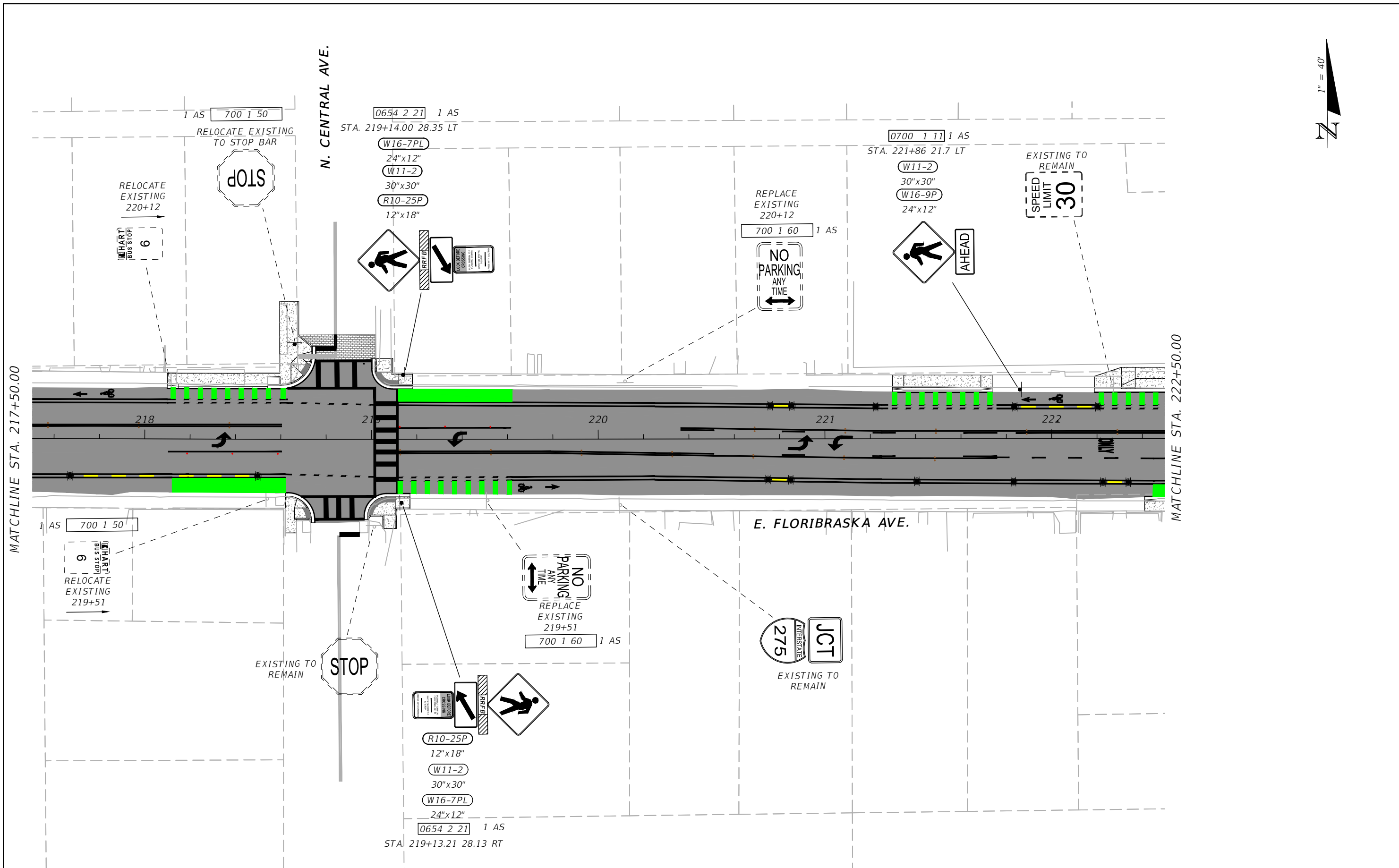
REVISIONS			
DATE	DESCRIPTION	DATE	DESCRIPTION

CALVIN K HARDIE, P.E.
P.E. LICENSE NUMBER 74590
CITY OF TAMPA
306 E JACKSON ST
TAMPA, FL 33602
CERTIFICATE OF AUTHORIZATION N/A

CITY OF TAMPA MOBILITY DEPARTMENT		
ROAD NO.	COUNTY	FINANCIAL PROJECT ID
FLORIBASKA AVE.	HILLSBOROUGH	436640-1-58-01

SIGNING PLAN 16

SHEET NO.
SP-16



MATCHLINE STA. 217+50.00

MATCHLINE STA. 222+50.00

REVISIONS			
DATE	DESCRIPTION	DATE	DESCRIPTION

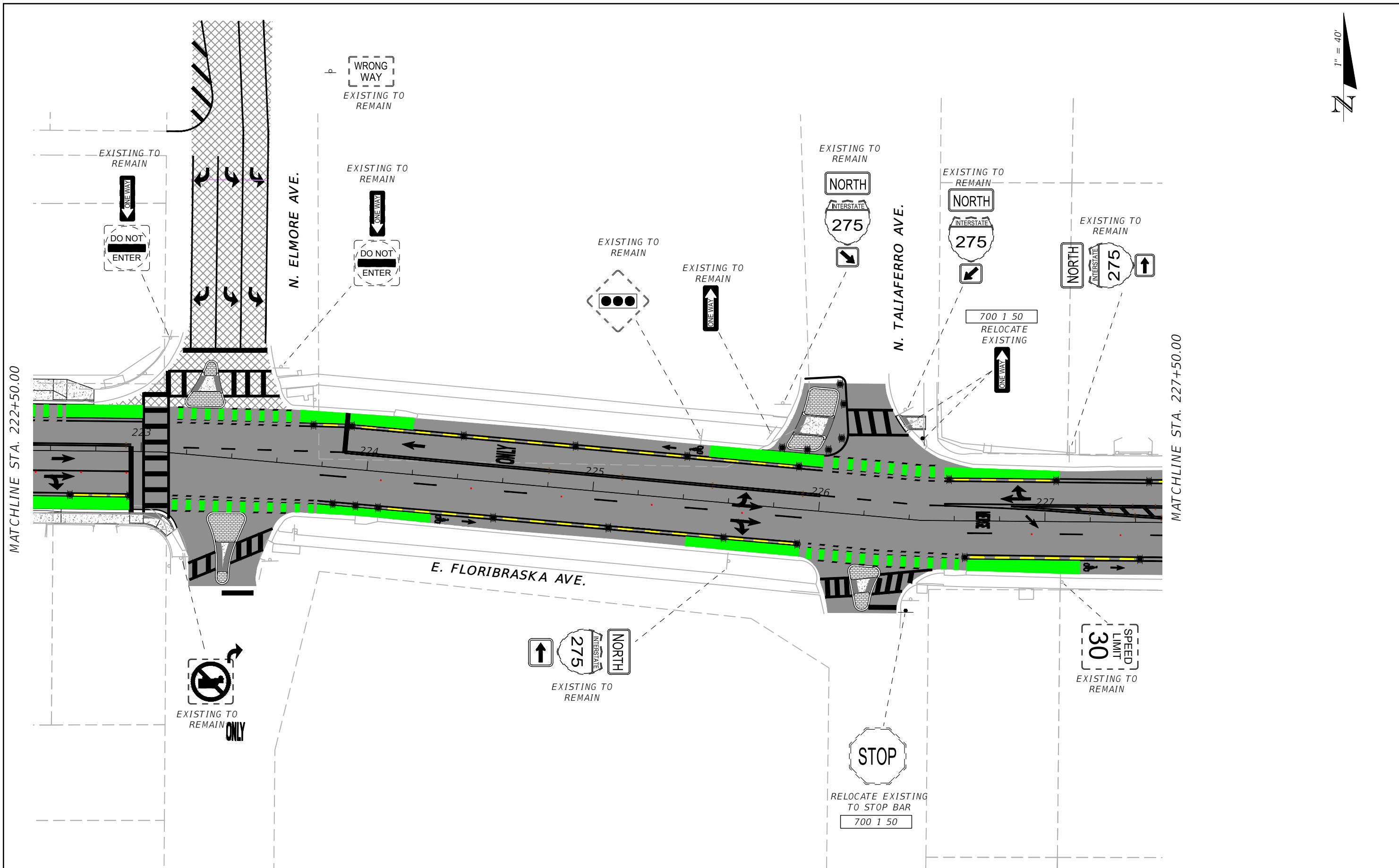
CALVIN K HARDIE, P.E.
 P.E. LICENSE NUMBER 74590
 CITY OF TAMPA
 306 E JACKSON ST
 TAMPA, FL 33602
 CERTIFICATE OF AUTHORIZATION N/A

CITY OF TAMPA MOBILITY DEPARTMENT		
ROAD NO.	COUNTY	FINANCIAL PROJECT ID
FLORIBASKA AVE.	HILLSBOROUGH	436640-1-58-01

SIGNING PLAN 17

SHEET NO.
SP-17

THE OFFICIAL RECORD OF THIS SHEET IS THE ELECTRONIC FILE DIGITALLY SIGNED AND SEALED UNDER RULE 61G15-23.004, F.A.C.



MATCHLINE STA. 222+50.00

MATCHLINE STA. 227+50.00

REVISIONS			
DATE	DESCRIPTION	DATE	DESCRIPTION

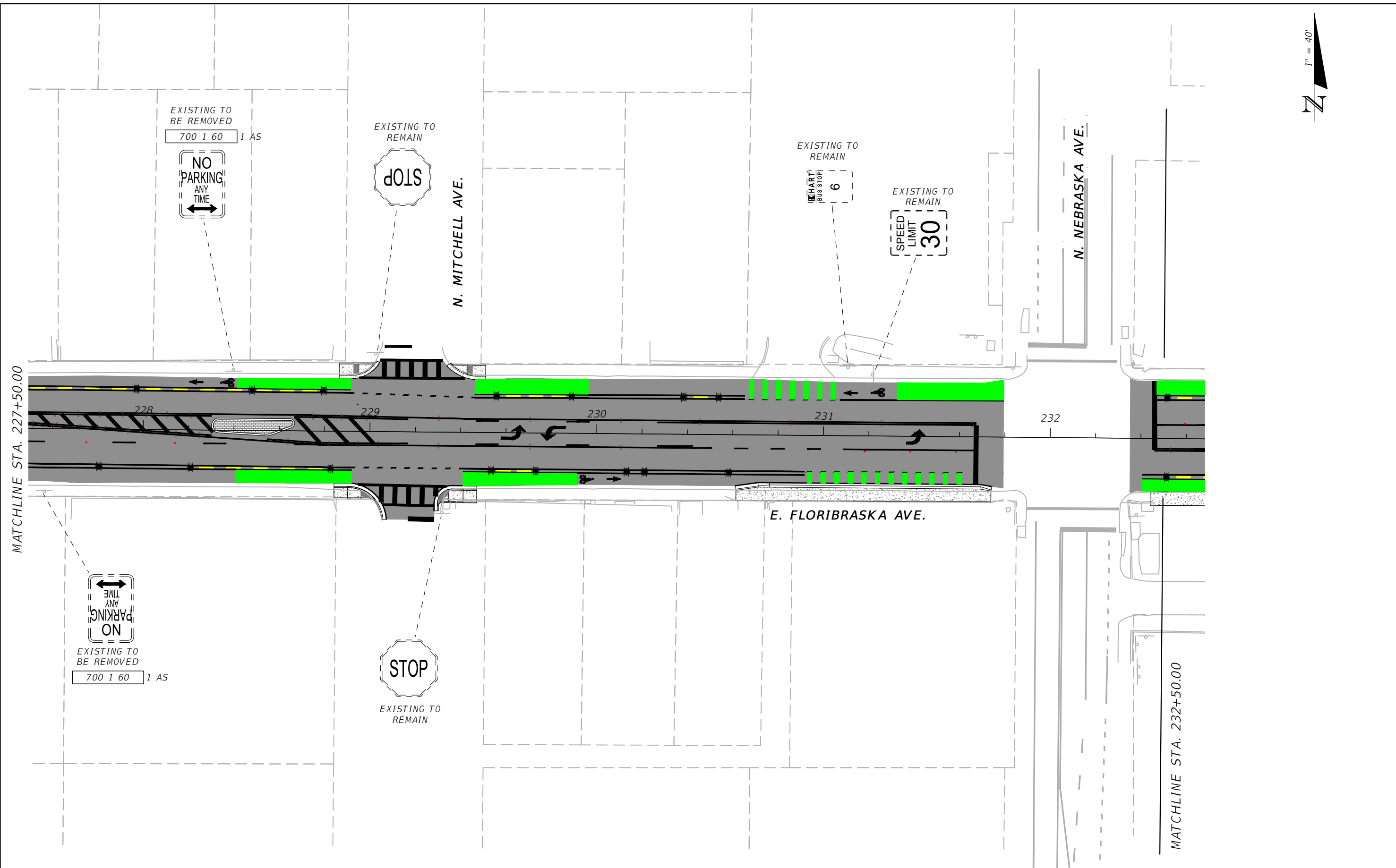
CALVIN K HARDIE, P.E.
 P.E. LICENSE NUMBER 74590
 CITY OF TAMPA
 306 E JACKSON ST
 TAMPA, FL 33602
 CERTIFICATE OF AUTHORIZATION N/A

CITY OF TAMPA MOBILITY DEPARTMENT		
ROAD NO.	COUNTY	FINANCIAL PROJECT ID
FLORIBASKA AVE.	HILLSBOROUGH	436640-1-58-01

SIGNING PLAN 18

SHEET NO.
 SP-18

THE OFFICIAL RECORD OF THIS SHEET IS THE ELECTRONIC FILE DIGITALLY SIGNED AND SEALED UNDER RULE 61G15-23.004, F.A.C.



MATCHLINE STA. 227+50.00

MATCHLINE STA. 232+50.00

REVISIONS				CALVIN K HARDIE, P.E. P.E. LICENSE NUMBER 74590 CITY OF TAMPA 306 E JACKSON ST TAMPA, FL 33602 CERTIFICATE OF AUTHORIZATION N/A	CITY OF TAMPA MOBILITY DEPARTMENT			SIGNING PLAN 19	SHEET NO. SP-19
DATE	DESCRIPTION	DATE	DESCRIPTION		ROAD NO.	COUNTY	FINANCIAL PROJECT ID		
					FLORIBRASKA AVE.	HILLSBOROUGH	436640-1-58-01		

Mark Thomas

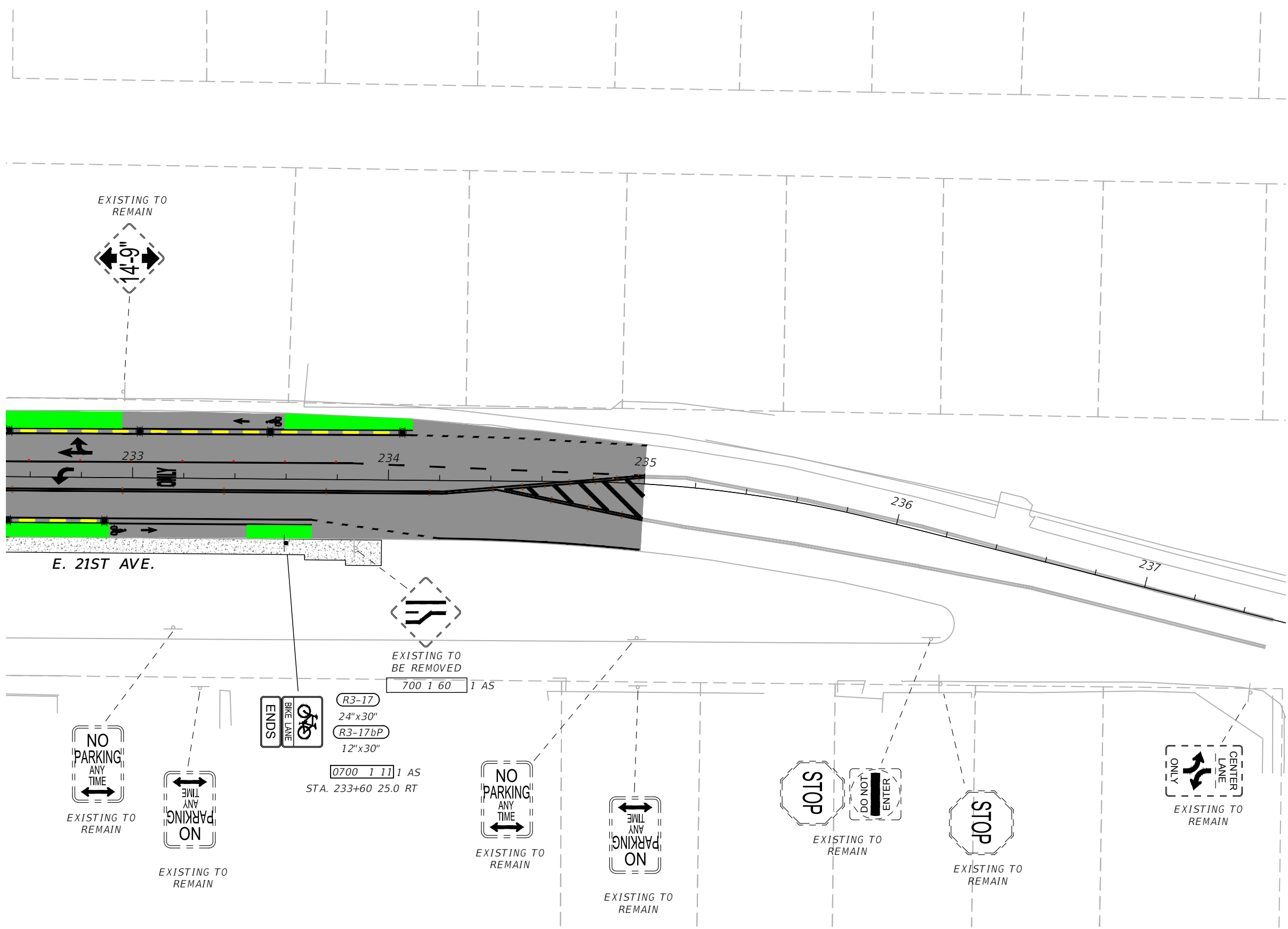
2/21/2024 1:58:55 PM

T:\04 TRANSPORTATION ENG\CAPITAL PROJECTS\FLORIBRASKA AVE 10AR\3.0_DESIGN\3.2_CADD\PRODUCTION\SIGNING\PLANS\02.dwg

THE OFFICIAL RECORD OF THIS SHEET IS THE ELECTRONIC FILE DIGITALLY SIGNED AND SEALED UNDER RULE 61G15-23.004, F.A.C.



MATCHLINE STA. 232+50.00



NO PARKING ANY TIME
EXISTING TO REMAIN

NO PARKING ANY TIME
EXISTING TO REMAIN

BIKE LANE ENDS

R3-17
24"x30"
R3-17bP
12"x30"

0700 1 11 1 AS
STA. 233+60 25.0 RT

700 1 60 1 AS

NO PARKING ANY TIME
EXISTING TO REMAIN

NO PARKING ANY TIME
EXISTING TO REMAIN

STOP
EXISTING TO REMAIN

DO NOT ENTER

STOP
EXISTING TO REMAIN

CENTER LANE ONLY
EXISTING TO REMAIN

REVISIONS			
DATE	DESCRIPTION	DATE	DESCRIPTION

CALVIN K HARDIE, P.E.
P.E. LICENSE NUMBER 74590
CITY OF TAMPA
306 E JACKSON ST
TAMPA, FL 33602
CERTIFICATE OF AUTHORIZATION N/A

CITY OF TAMPA MOBILITY DEPARTMENT		
ROAD NO.	COUNTY	FINANCIAL PROJECT ID
FLORIBRASKA AVE.	HILLSBOROUGH	436640-1-58-01

SIGNING PLAN 20

SHEET NO.
SP-20

THE OFFICIAL RECORD OF THIS SHEET IS THE ELECTRONIC FILE DIGITALLY SIGNED AND SEALED UNDER RULE 61G15-23.004, F.A.C.