

COMPONENTS OF CONTRACT PLANS SET
ROADWAY PLANS
SIGNING AND PAVEMENT MARKING PLANS

CITY OF TAMPA MOBILITY DEPARTMENT

ROADWAY PLANS

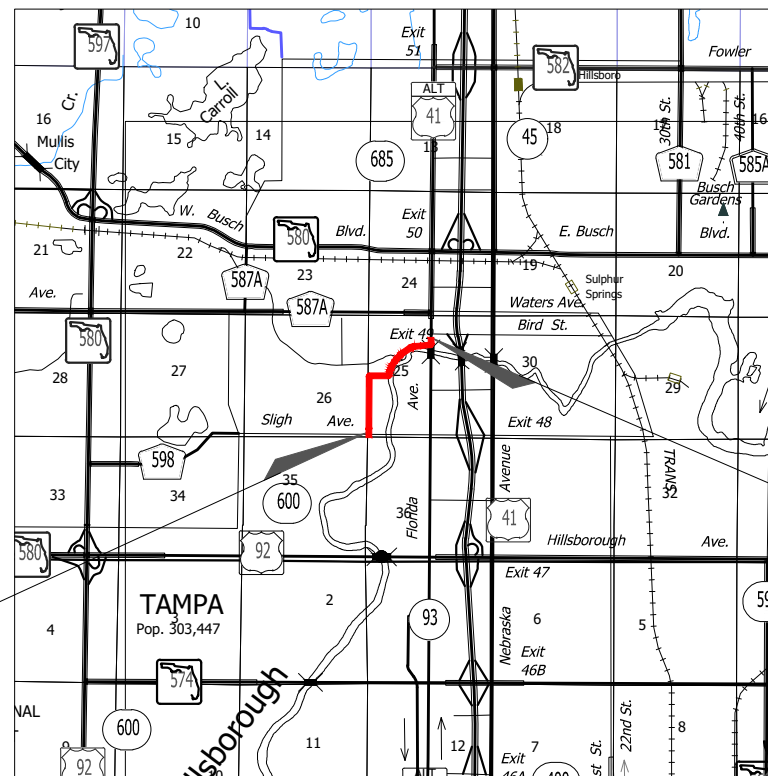
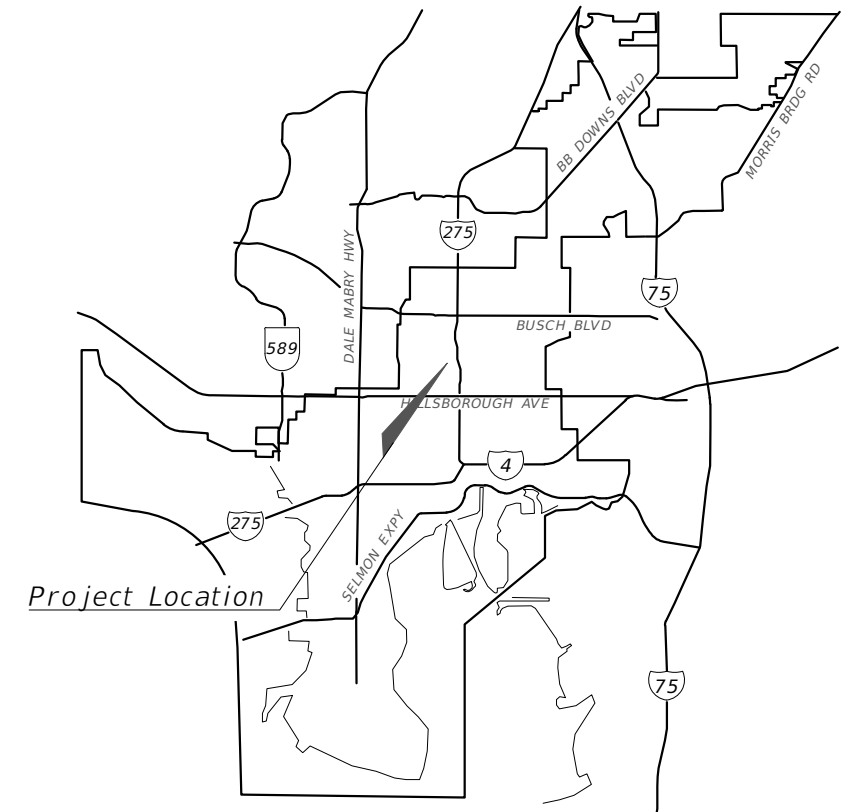
HILLSBOROUGH COUNTY
CITY OF TAMPA

GREEN ARTERY SEGMENT E
N. BLVD., W. KIRBY ST., N. RIVER SHORE DR., AND N. FLORIDA AVE. BETWEEN W. SLIGH AVE. AND E. BIRD ST.

CIP NO. 1001517
FPID NO. 441338-2-58-01
(FEDERAL FUNDS)

INDEX OF ROADWAY PLANS

SHEET NO.	SHEET DESCRIPTION
1	KEY SHEET
2	SUMMARY OF QUANTITIES
3-5	TYPICAL SECTIONS
6-8	PROJECT LAYOUT
9	GENERAL NOTES AND LEGEND
10-32	ROADWAY PLANS
33-44	FRONT OF SIDEWALK PROFILES
45-58	STORMWATER POLLUTION PREVENTION PLANS & EROSION CONTROL PLANS
59-62	SPECIAL DETAILS
63	TREE RETENTION-MITIGATION EQUIVALENCY TABLES
64	TEMPORARY TRAFFIC CONTROL PLANS



Beginning of Project
STA. 1+63.83 Design Alignment

End of Project
STA. 61+56.63 Design Alignment

GOVERNING STANDARDS AND SPECIFICATIONS

FLORIDA DEPARTMENT OF TRANSPORTATION
GREENBOOK 2018 EDITION FLORIDA DEPARTMENT
OF TRANSPORTATION, FY2023-24 STANDARD
PLANS FOR ROAD AND BRIDGE CONSTRUCTION
FLORIDA DEPARTMENT OF TRANSPORTATION,
FY2023-24 STANDARD SPECIFICATIONS FOR ROAD
AND BRIDGE CONSTRUCTION, AS AMENDED BY
CONTRACT DOCUMENTS AND THE CITY OF TAMPA

PLANS PREPARED BY:



**LANDIS EVANS
+ PARTNERS**

Ph. (888) 462-3514
www.landisevans.com
Board of Engineers Certificate of Authorization #4548

GREEN ARTERY ROADWAY PLANS
ENGINEER OF RECORD:
VU H. VU, P.E.
P.E. NO.: 60294
LANDIS EVANS + PARTNERS
3810 NORTHDAL BLVD. SUITE 100
TAMPA, FL 33624
CAPITAL IMPROVEMENT PROJECT NO.: 1001517
CERTIFICATE OF AUTHORIZATION NO.: 4548

CITY OF TAMPA PROJECT MANAGER:
NINA MABILLEAU, E.I.

CIP NO.	FISCAL YEAR	SHEET NO.
1001517	2024	1

THE OFFICIAL RECORD OF THIS SHEET IS THE ELECTRONIC FILE DIGITALLY SIGNED AND SEALED UNDER RULE 61G15-23.004, F.A.C.

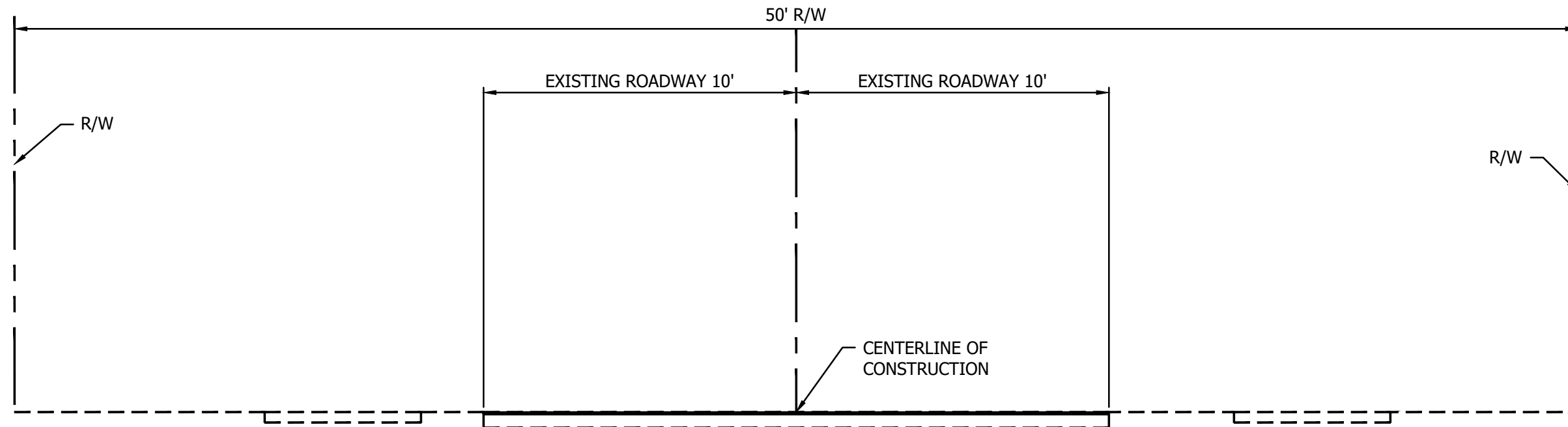
ROADWAY COMPONENT			
Pay Item Number	DESCRIPTION	QUANTITY	UNIT
0110 1 1	CLEARING & GRUBBING	0.93	AC
0110 21	TREE PROTECTION BARRIER	1,958.62	LF
0110 4 10	REMOVAL OF EXIST CONC	382.87	SY
0110 7 1	MAILBOX RELOCATION	3.00	EA
0120 1	REGULAR EXCAVATION	416.72	CY
0120 6	EMBANKMENT	42.84	CY
0285 701	OPTIONAL BASE, BASE GROUP 01	6.11	SY
0339 1	MISCELLANEOUS ASPHALT PAVEMENT	6.80	TN
0425 5 1	MANHOLE, ADJUST, UTILITIES	1.00	EA
0425 6	VALVE BOXES, ADJUST	7.00	EA
0519 78	BOLLARDS	81.00	EA
0520 2 4	CONCRETE CURB, TYPE D	169.56	LF
0522 1	CONCRETE SIDEWALK, 4"	1,359.86	SY
0522 2	CONCRETE SIDEALK & DRIVEWAYS, 6"	510.95	SY
0527 2	DETECTABLE WARNINGS	213.21	SF
0550 10210	FENCING, TYPE B, 0.0-5.0', STANDARD FEATURES	15.80	LF
110 22	TREE ROOT AND BRANCH PRUNING	1.00	EA
N/A	FLEX-PAVE	474.54	SY
#N/A	GENERAL TREE REMOVAL (10 TREES)	1.00	LS
N/A	ROOT BARRIER	12.00	LF
#N/A	STRUCTURAL PRUNING FOR CLEARANCE (APPROXIMATELY 7044 SF)	1.00	LS

SHOULDER COMPONENT			
Pay Item Number	DESCRIPTION	QUANTITY	UNIT
0104 10 3	SEDIMENT BARRIER	2,653.45	LF
0104 11	FLOATING TURBIDITY BARRIER	20.00	LF
0104 18	INLET PROTECTION SYSTEM	12.00	EA
0570 1 2	PERFORMANCE TURF, SOD	2,134.00	SY

DRAINAGE COMPONENT			
Pay Item Number	DESCRIPTION	QUANTITY	UNIT
0425 1910	INLETS, CLOSED FLUME	2.00	EA

PROJECT SEQUENCES COMPONENT			
Pay Item Number	DESCRIPTION	QUANTITY	UNIT
0102 1	MAINTENANCE OF TRAFFIC	1.00	LS
0101 1	MOBILIZATION	1.00	LS

REVISIONS				VU H. VU, P.E. P.E. LICENSE NUMBER 60294 LANDIS EVANS + PARTNERS 3810 NORTHDAL BLVD., SUITE 100 TAMPA, FL 33624	CITY OF TAMPA MOBILITY DEPARTMENT			SHEET NO. 2
DATE	DESCRIPTION	DATE	DESCRIPTION		STREET	COUNTY	CIP NUMBER	
					GREEN ARTERY	HILLSBOROUGH	1001517	



TYPICAL SECTION 1
1+63.83 TO STA. 26+86.40

NOTES

TRAFFIC DATA

CURRENT YEAR = 2022 AADT = 4,500
 DESIGN SPEED = 30 MPH
 POSTED SPEED = 30 MPH

REVISIONS

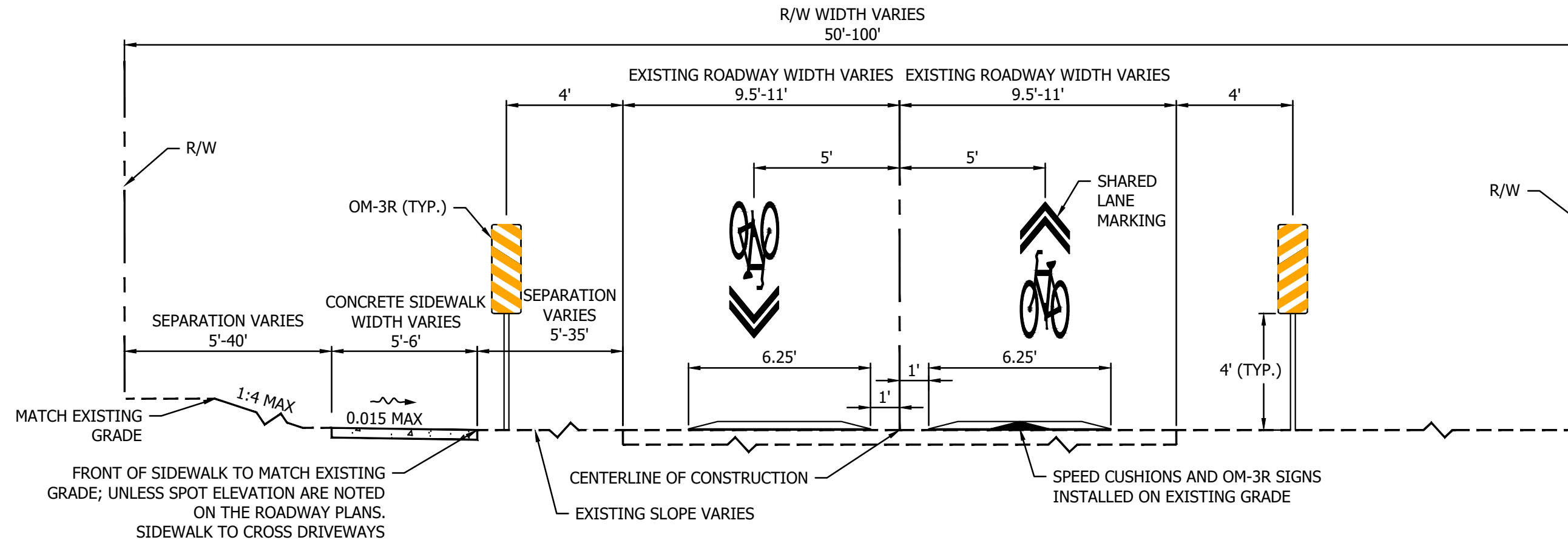
DATE	DESCRIPTION	DATE	DESCRIPTION

VU H. VU, P.E.
 P.E. LICENSE NUMBER 60294
 LANDIS EVANS + PARTNERS
 3810 NORTHDAL BLVD.,
 SUITE 100
 TAMPA, FL 33624

CITY OF TAMPA MOBILITY DEPARTMENT		
STREET	COUNTY	CIP NUMBER
GREEN ARTERY	HILLSBOROUGH	1001517

TYPICAL SECTIONS - 1

SHEET NO.
3



TYPICAL SECTION 2
BICYCLE BOULEVARD SHARED LANE MARKINGS
W KIRBY STREET FROM NORTH BOULEVARD AND
N RIVER SHORE DRIVE FROM W KIRBY STREET TO N FLORIDA AVENUE
 5' SIDEWALK FROM STA. 26+86.40 TO STA. 36+45.00
 6' SIDEWALK FROM STA. 36+45.00 TO STA. 46+00.00
 5' SIDEWALK FROM STA. 46+00.00 TO STA. 52+60.00
 6' SIDEWALK FROM STA. 52+60.00 TO STA. 59+54.00
 5' SIDEWALK FROM STA. 59+54.00 TO STA. 60+17.57

TRAFFIC DATA

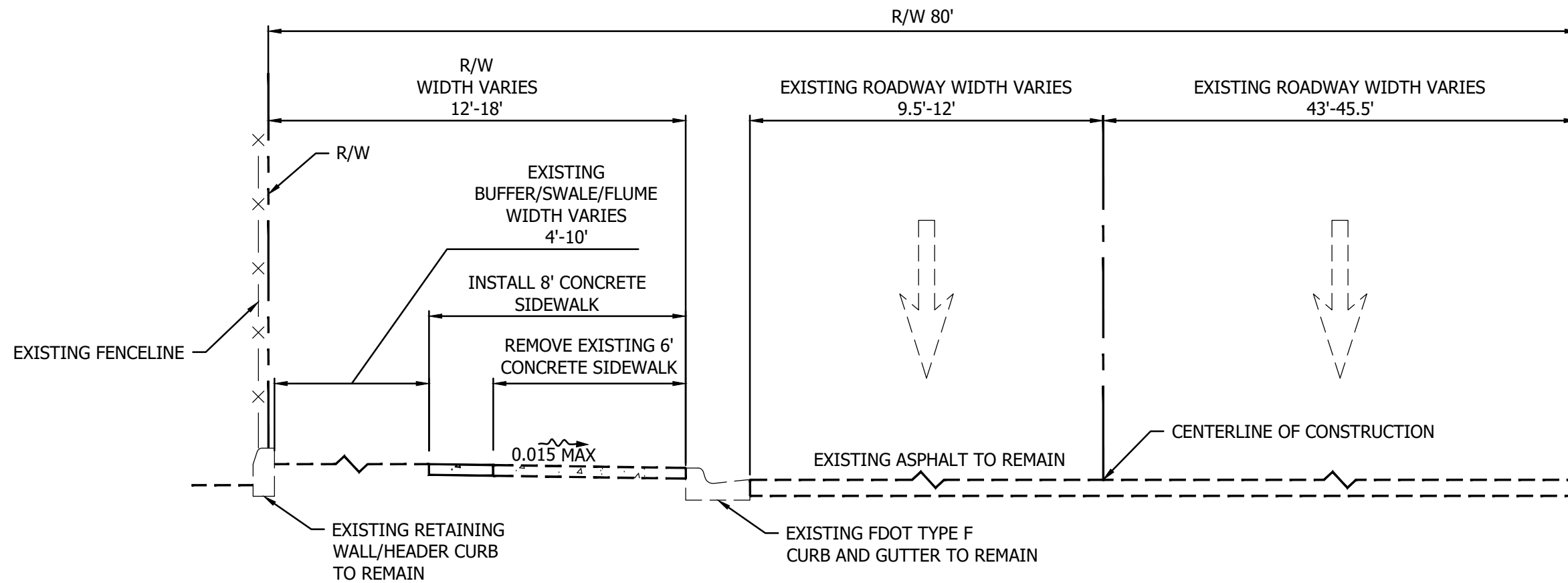
DESIGN SPEED = 25 MPH
 POSTED SPEED = 25 MPH

NOTES
 SHARED LANE MARKINGS TO BE SPACED AS SHOWN ON PLANS.
 SPEED CUSHIONS AND OM-3R SIGNS TO BE SPACED WHERE INDICATED ON PLANS.
 CONCRETE SIDEWALK TO BECOME FLEXIPAVE WHERE INDICATED ON PLANS.
 LONGITUDINAL SIDEWALK SLOPE NOT TO EXCEED 5%.

REVISIONS				VU H. VU, P.E. P.E. LICENSE NUMBER 60294 LANDIS EVANS + PARTNERS 3810 NORTHDAL BLVD., SUITE 100 TAMPA, FL 33624	CITY OF TAMPA MOBILITY DEPARTMENT			SHEET NO. 4
DATE	DESCRIPTION	DATE	DESCRIPTION		STREET	COUNTY	CIP NUMBER	
					GREEN ARTERY	HILLSBOROUGH	1001517	

TYPICAL SECTIONS - 2

THE OFFICIAL RECORD OF THIS SHEET IS THE ELECTRONIC FILE DIGITALLY SIGNED AND SEALED UNDER RULE 61G15-23.004, F.A.C.



TYPICAL SECTION 3
 PROPOSED SIDEWALK
 N FLORIDA AVENUE FROM N RIVER SHORE DRIVE TO E BIRD SREET
 STA. 60+17.57 TO STA. 61+56.63

TRAFFIC DATA

CURRENT YEAR = 2022 AADT = 20,400
 DESIGN SPEED = N/A
 POSTED SPEED = 40 MPH

REVISIONS

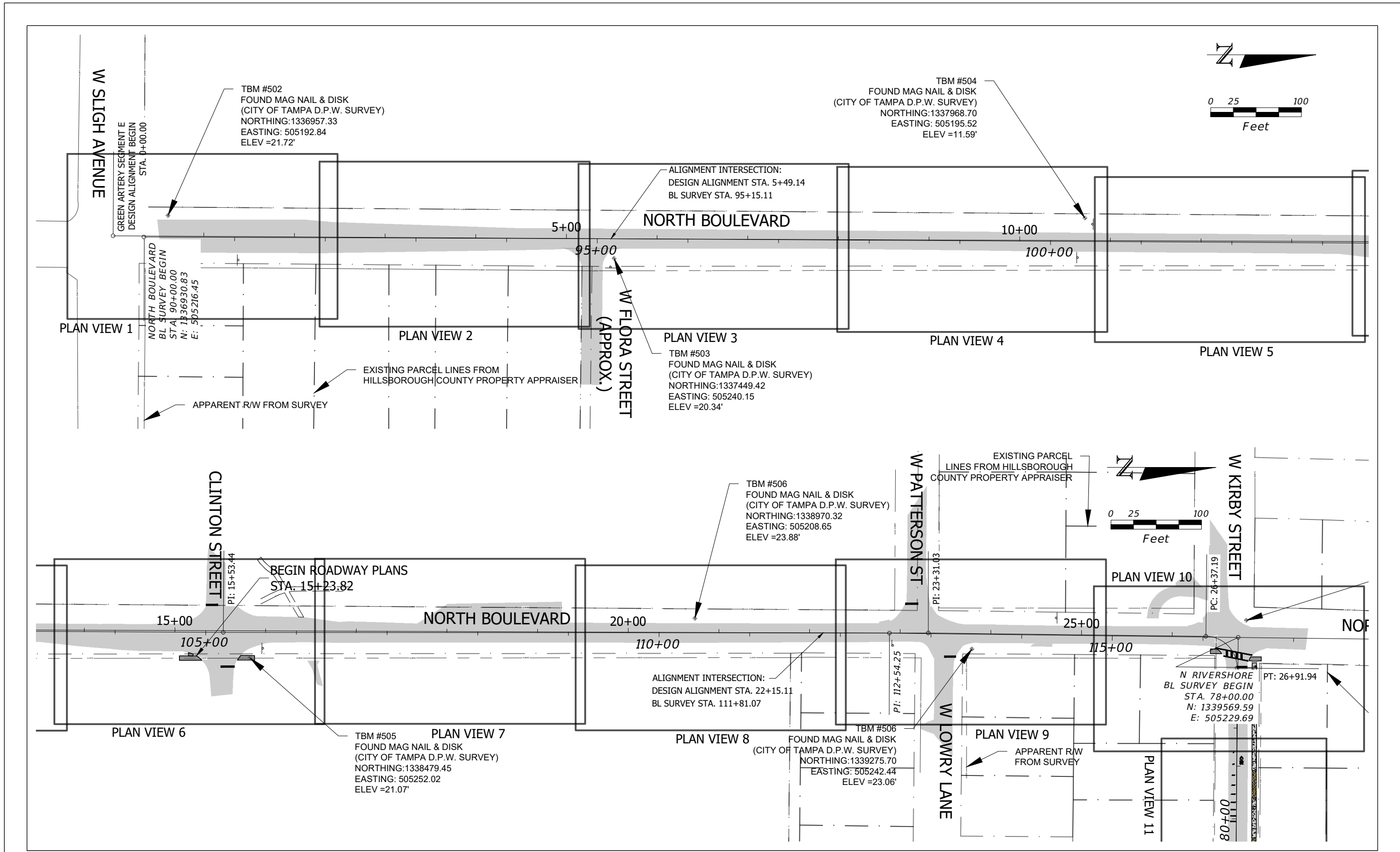
DATE	DESCRIPTION	DATE	DESCRIPTION

VU H. VU, P.E.
 P.E. LICENSE NUMBER 60294
 LANDIS EVANS + PARTNERS
 3810 NORTHDAL BLVD.,
 SUITE 100
 TAMPA, FL 33624

CITY OF TAMPA MOBILITY DEPARTMENT		
STREET	COUNTY	CIP NUMBER
GREEN ARTERY	HILLSBOROUGH	1001517

TYPICAL SECTIONS - 3
 SHEET NO. 5

THE OFFICIAL RECORD OF THIS SHEET IS THE ELECTRONIC FILE DIGITALLY SIGNED AND SEALED UNDER RULE 61G15-23.004, F.A.C.



REVISIONS			
DATE	DESCRIPTION	DATE	DESCRIPTION

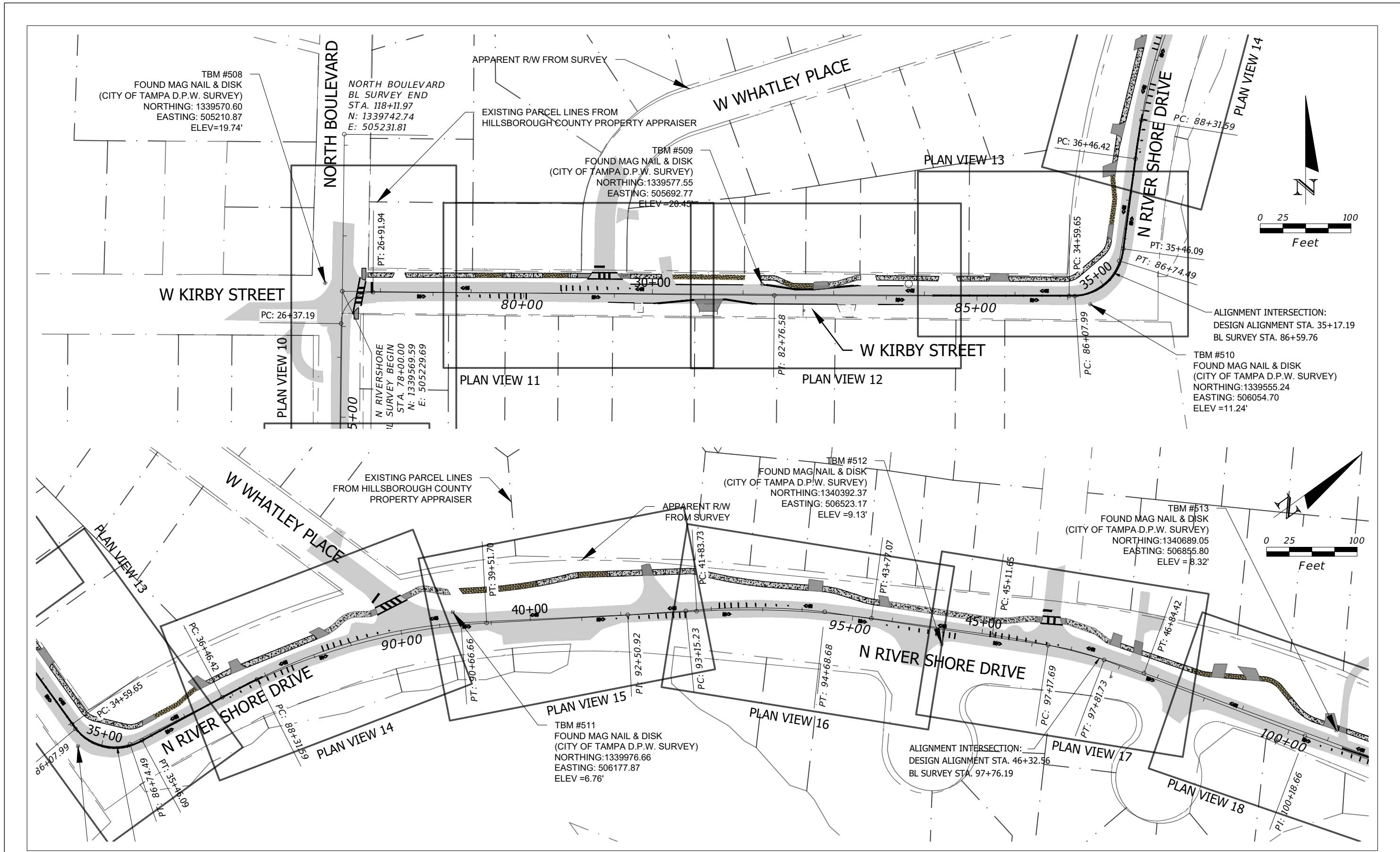
VU H. VU, P.E.
P.E. LICENSE NUMBER 60294
LANDIS EVANS + PARTNERS
3810 NORTHDAL BLVD.,
SUITE 100
TAMPA, FL 33624

CITY OF TAMPA MOBILITY DEPARTMENT		
STREET	COUNTY	CIP NUMBER
GREEN ARTERY	HILLSBOROUGH	1001517

PROJECT LAYOUT - 1

SHEET NO. 6

THE OFFICIAL RECORD OF THIS SHEET IS THE ELECTRONIC FILE DIGITALLY SIGNED AND SEALED UNDER RULE 61G15-23.004, F.A.C.



REVISIONS			
DATE	DESCRIPTION	DATE	DESCRIPTION

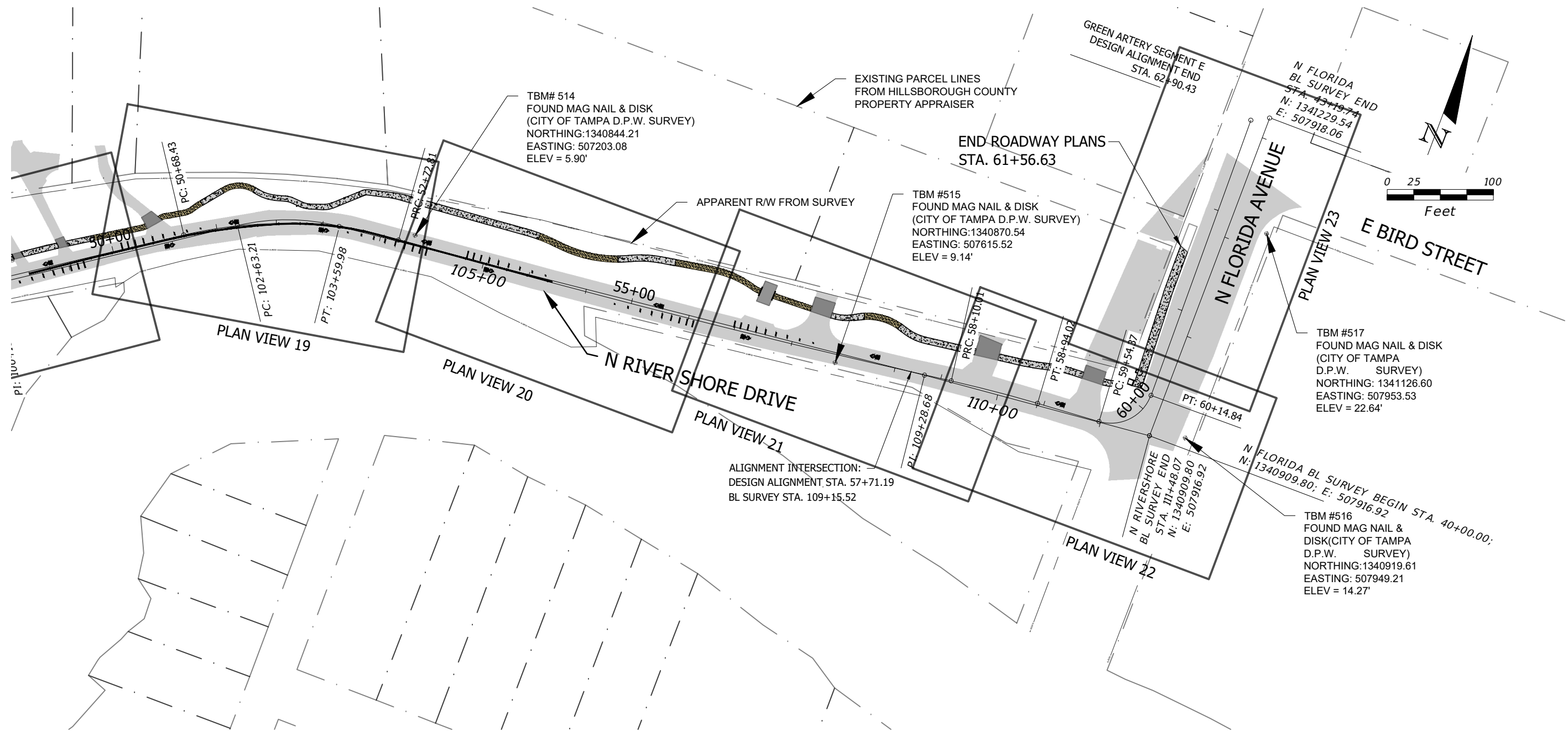
VU H. VU, P.E.
P.E. LICENSE NUMBER 60294
LANDIS EVANS + PARTNERS
3810 NORTHDAL BLVD.,
SUITE 100
TAMPA, FL 33624

CITY OF TAMPA MOBILITY DEPARTMENT		
STREET	COUNTY	CIP NUMBER
GREEN ARTERY	HILLSBOROUGH	1001517

PROJECT LAYOUT - 2

SHEET NO.
7

THE OFFICIAL RECORD OF THIS SHEET IS THE ELECTRONIC FILE DIGITALLY SIGNED AND SEALED UNDER RULE 61G15-23.004, F.A.C.



REVISIONS

DATE	DESCRIPTION	DATE	DESCRIPTION

VU H. VU, P.E.
P.E. LICENSE NUMBER 60294
LANDIS EVANS + PARTNERS
3810 NORTHDAL BLVD.,
SUITE 100
TAMPA, FL 33624

CITY OF TAMPA MOBILITY DEPARTMENT		
STREET	COUNTY	CIP NUMBER
GREEN ARTERY	HILLSBOROUGH	1001517

PROJECT LAYOUT - 3

SHEET NO. 8

THE OFFICIAL RECORD OF THIS SHEET IS THE ELECTRONIC FILE DIGITALLY SIGNED AND SEALED UNDER RULE 61G15-23.004, F.A.C.

GENERAL NOTES

1. CALL SUNSHINE (1-800-432-4770) AT LEAST 48 HOURS PRIOR TO ANY CONSTRUCTION ACTIVITY.
2. WHEN IN CONFLICT, UTILITY POLES, GAS LINES, UNDERGROUND ELECTRIC AND TELEPHONE CABLES WILL BE RELOCATED BY THE RESPECTIVE UTILITY OWNERS AT THEIR OWN EXPENSE AS DIRECTED BY THE ENGINEER.
3. SPECIAL CARE MUST BE TAKEN TO PROTECT WATER LINES DURING CONSTRUCTION. PROVIDE SUPPORTS AS NECESSARY.
4. ALL STATIONS WERE GENERATED THROUGH MAP INFORMATION. FIELD ADJUSTMENTS MAY BE REQUIRED BY THE ENGINEER FOR SIGNING AND PAVEMENT MARKING INSTALLATIONS.
5. ALL SIGNING AND PAVEMENT MARKINGS TO BE INSTALLED ACCORDING TO ATTACHED SIGNING AND PAVEMENT MARKING PLANS.
6. WHEN UPGRADING OR INSTALLING PEDESTRIAN CROSSWALKS, PED RAMPS SHALL BE MADE ADA COMPLIANT IF NEEDED.
7. ALL DISTURBED PERVIOUS AREAS TO BE TURFED OR SODDED UNLESS OTHERWISE LANDSCAPED.

NOTES

1. WHEN CONSTRUCTING 6" SIDEWALK ACROSS DRIVEWAYS, EXISTING CONCRETE AND/OR ASPHALT PAVEMENT SHALL BE SAW CUT 6 INCHES FROM THE PROPOSED SIDEWALK OR DRIVEWAY TO PROPOSED TIE IN GRADE. 6" SIDEWALK TO BE POURED AT 1.5% CROSS SLOPE MAX WITH GRADE MATCHING IN 6" ALONG EITHER SIDE.
2. INLET PROTECTION TO BE PROVIDED FOR ALL STORM STRUCTURES ALONG CORRIDOR.
3. ALL VALVE BOXES AND MANHOLES WITHIN OR ADJACENT TO THE PROPOSED SIDEWALK SHOULD BE ADJUSTED TO MATCH PROPOSED GRADE, UNLESS OTHERWISE NOTED.
4. WHEN USED, MEG SHALL STAND FOR "MATCH EXISTING GRADE"

LEGEND FOR EXISTING OBJECTS

BFP	BACK FLOW PREVENTOR		TRAFFIC SIGNAL POLE
CLF	CHAIN LINK FENCE		SIGN
CMP	CORRUGATED METAL PIPE		UTILITY POLE
COT	CITY OF TAMPA		STORM MANHOLE
DWS	DASHED WHITE TRAFFIC STRIPE		SANITARY MANHOLE
DAYS	DASHED YELLOW TRAFFIC STRIPE		SPOT ELEVATION
DYS	DOUBLE YELLOW TRAFFIC STRIPE		LIGHT POLE
ELEV	ELEVATION		BENCHMARK
EP	EDGE OF PAVEMENT		GUYED ANCHOR
ERCP	ELLIPTICAL REINFORCED CONCRETE PIPE		WATER VALVE
FCIR	FOUND CAPPED IRON ROD		TELEPHONE PEDESTAL
FCM	FOUND CONCRETE MONUMENT		ELECTRIC RECEPTACLE
FDC	FIRE DEPARTMENT CONNECTION		IRRIGATION CONTROL VALVE
FDOT	FLORIDA DEPARTMENT OF TRANSPORTATION		FIRE HYDRANT
FIP	FOUND IRON PIPE		WATER METER
FIR	FOUND IRON ROD		MAILBOX
F.N.D.	FOUND NAIL AND DISK		SANITARY CLEANOUT
FOM	FIBER OPTIC MARKER		GAS VALVE
FOV	FIBER OPTIC VAULT		WOOD BOLLARD
HW	HEADWALL		OAK TREE (SIZE NOTED)
LB	LICENSED BUSINESS		PALM TREE (SIZE NOTED)
MES	MITERED END SECTION		MAGNOLIA TREE (SIZE NOTED)
NO:	NUMBER		SILK TREE (SIZE NOTED)
PSP	PEDESTRIAN SIGNAL POLE		MAPLE TREE (SIZE NOTED)
P.V.C	POLYVINYL CHLORIDE PIPE		SWEET GUM TREE TREE (SIZE NOTED)
R.C.P	REINFORCED CONCRETE PIPE		CONCRETE SIDEWALK
ST-X	STORM STRUCTURE NUMBER		
SS-X	SEWER STRUCTURE NUMBER		
SV	SEWER VALVE		
SWS	SOLID WHITE TRAFFIC STRIPE		
SYS	SOLID YELLOW TRAFFIC STRIPE		
TA	TRAFFIC ARROW		
TBM	TEMPORARY BENCHMARK		
TOB	TOP OF BANK		
TOS	TOE OF SLOPE		
(TYP)	TYPICAL		
— SD — SD —	STORM LINE		
— SS — SS —	SANITARY SEWER FORCE MAIN		
— G —	BURIED GAS LINE		
— T —	BURIED TELEPHONE LINE		
— FO —	BURIED FIBER OPTIC		
— E —	BURIED ELECTRIC LINE		
— W —	BURIED WATER LINE		
— FM —	BURIED FORCE MAIN LINE		
— — —	HILLSBOROUGH COUNTY PROPERTY APPRAISER PARCEL LINES		
— A-R/W —	APPROXIMATE RIGHT-OF-WAY		

UTILITY / AGENCY OWNERS:

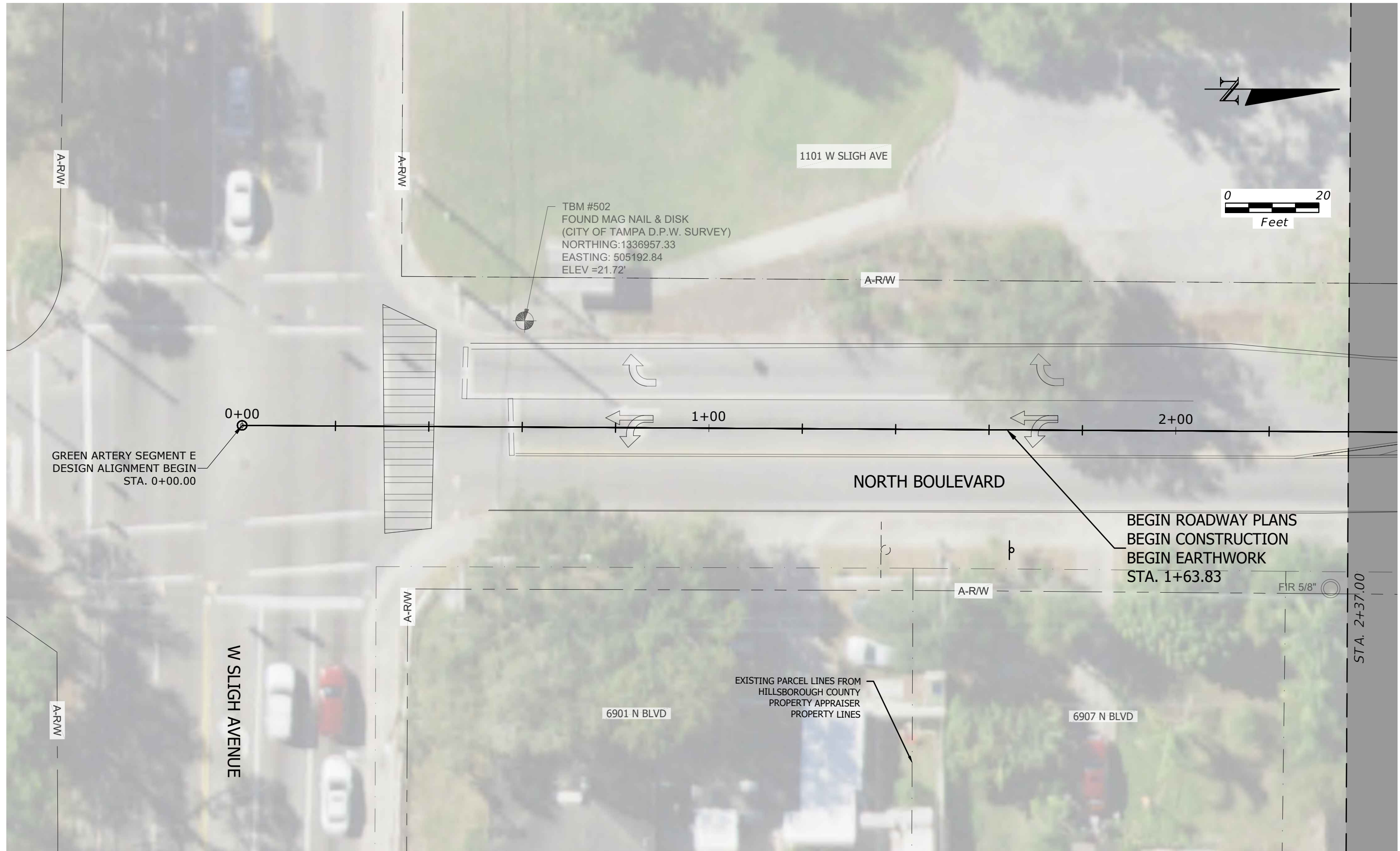
COMPANY	CONTACT	TELEPHONE NUMBER
ATT	MICHAEL KNOX	(678) 627-5393
CHARTER COMMUNICATIONS	IKE THOMAS	(813) 393-7131
CITY OF TAMPA - SEWER	RICHARD RIVERA	(813) 274-8957
CITY OF TAMPA - TRANSPORT	DON GILL	(813) 274-7358
CITY OF TAMPA - WATER	KIMANI THOMAS	(813) 274-7391
CROWN CASTLE NG	DANNY HASKETT	1(866)553-4237
FRONTIER COMMUNICATIONS	TONI CANNON	(813) 875-1014
TAMPA ELECTRIC COMPANY	LORENZO JONES	(813) 275-3427
TECO PEOPLE'S GAS - TAMPA	KRISTIN JOHNSON	(941) 342-4008

LEGEND FOR PROPOSED OBJECTS

	INSTALL FLEXIPAVE		4" CONCRETE SIDEWALK		PROPOSED SIGN LOCATION		PROPOSED FLOW DIRECTION
	INSTALL RED ADA DETECTABLE PEDESTRIAN WARNING		6" CONCRETE SIDEWALK/DRIVEWAY		PROPOSED WOOD BOLLARD		EXISTING CROSS-SLOPE GRADE
	RAISE TREE CANOPY AREAS		CONCRETE/ASPHALT REMOVAL		PROPOSED ELEVATION CALL-OUTS MEG = MATCH EXISTING GRADE (ASSUMED EXISTING ELEVATION)		PROPOSED CROSS-SLOPE GRADE
	TREE REMOVAL AREAS		MILL/RESURFACING		SILT FENCE		TREE REMOVAL
					TREE PROTECTION FENCE		REMOVE EXISTING WOOD BOLLARD


REVISIONS				VU H. VU, P.E. P.E. LICENSE NUMBER 60294 LANDIS EVANS + PARTNERS 3810 NORTHDAL BLVD., SUITE 100 TAMPA, FL 33624	CITY OF TAMPA MOBILITY DEPARTMENT			GENERAL NOTES AND LEGEND	SHEET NO.
DATE	DESCRIPTION	DATE	DESCRIPTION		STREET	COUNTY	CIP NUMBER		
						GREEN ARTERY	HILLSBOROUGH		1001517

THE OFFICIAL RECORD OF THIS SHEET IS THE ELECTRONIC FILE DIGITALLY SIGNED AND SEALED UNDER RULE 61G15-23.004, F.A.C.



GREEN ARTERY SEGMENT E
DESIGN ALIGNMENT BEGIN
STA. 0+00.00

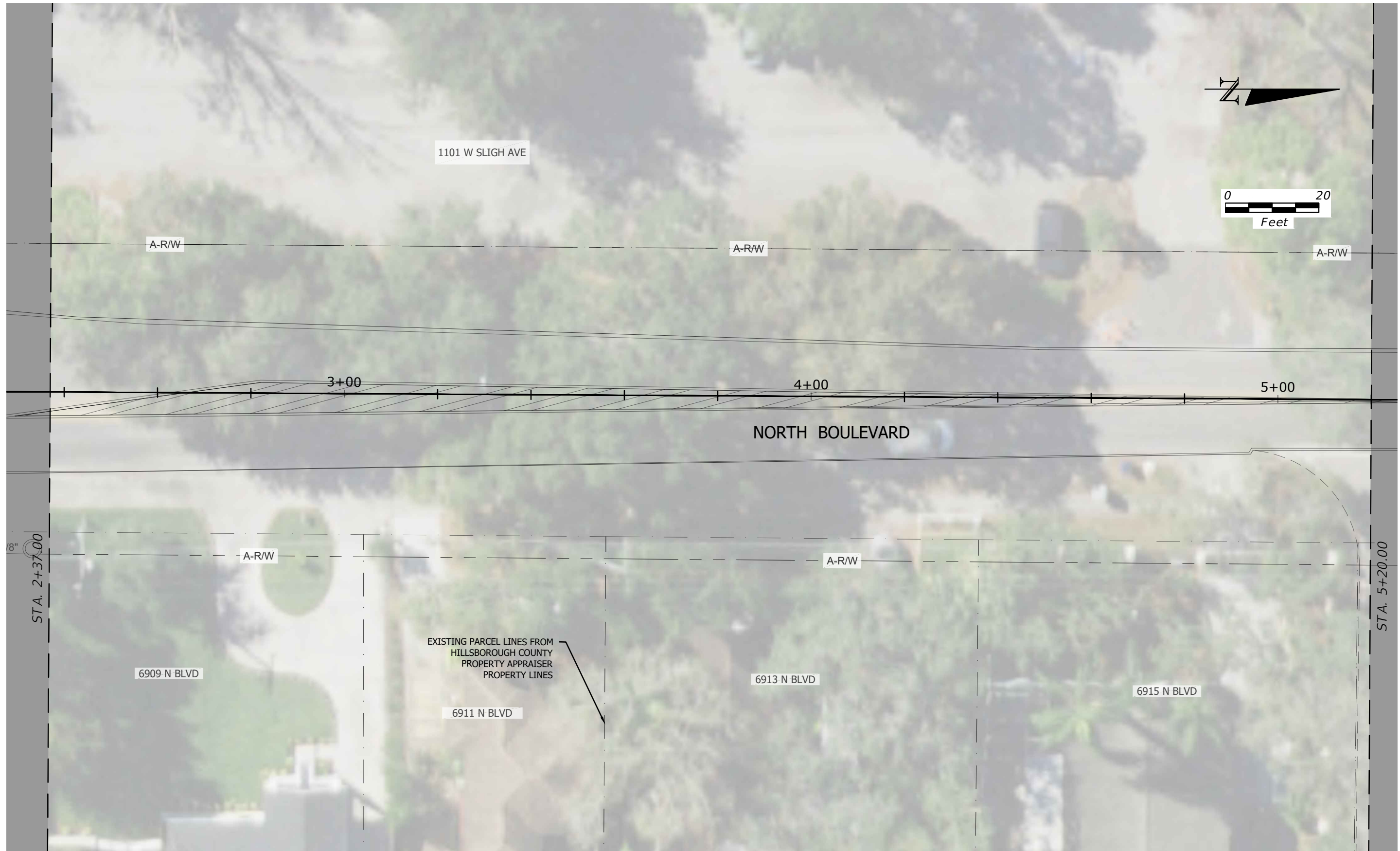
TBM #502
FOUND MAG NAIL & DISK
(CITY OF TAMPA D.P.W. SURVEY)
NORTHING: 1336957.33
EASTING: 505192.84
ELEV =21.72'



BEGIN ROADWAY PLANS
BEGIN CONSTRUCTION
BEGIN EARTHWORK
STA. 1+63.83

EXISTING PARCEL LINES FROM
HILLSBOROUGH COUNTY
PROPERTY APPRAISER
PROPERTY LINES

REVISIONS				VU H. VU, P.E. P.E. LICENSE NUMBER 60294 LANDIS EVANS + PARTNERS 3810 NORTHDAL BLVD., SUITE 100 TAMPA, FL 33624	CITY OF TAMPA MOBILITY DEPARTMENT			Roadway Plans - 1 SHEET NO. 10
DATE	DESCRIPTION	DATE	STREET		COUNTY	CIP NUMBER		
			GREEN ARTERY		HILLSBOROUGH	1001517		



REVISIONS				VU H. VU, P.E. P.E. LICENSE NUMBER 60294 LANDIS EVANS + PARTNERS 3810 NORTHDAL BLVD., SUITE 100 TAMPA, FL 33624	CITY OF TAMPA MOBILITY DEPARTMENT			SHEET NO. 11
DATE	DESCRIPTION	DATE	DESCRIPTION		STREET	COUNTY	CIP NUMBER	
					GREEN ARTERY	HILLSBOROUGH	1001517	



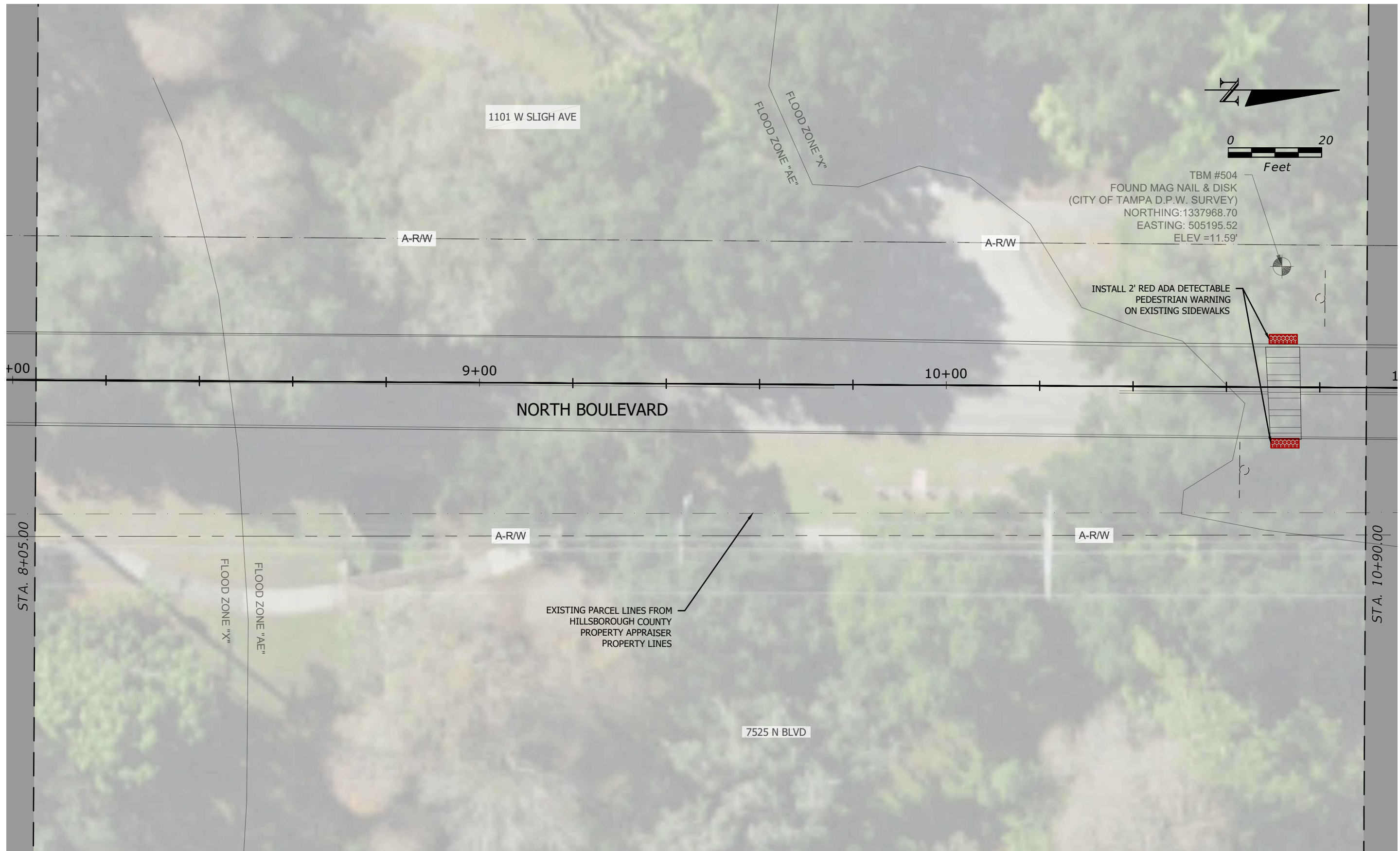
TBM #503
 FOUND MAG NAIL & DISK
 (CITY OF TAMPA D.P.W. SURVEY)
 NORTHING: 1337449.42
 EASTING: 505240.15
 ELEV = 20.34'

EXISTING PARCEL LINES FROM
 HILLSBOROUGH COUNTY
 PROPERTY APPRAISER
 PROPERTY LINES

REVISIONS				VU H. VU, P.E. P.E. LICENSE NUMBER 60294 LANDIS EVANS + PARTNERS 3810 NORTHDAL BLVD., SUITE 100 TAMPA, FL 33624	CITY OF TAMPA MOBILITY DEPARTMENT			SHEET NO. 12
DATE	DESCRIPTION	DATE	STREET		COUNTY	CIP NUMBER		
			GREEN ARTERY		HILLSBOROUGH	1001517		

Roadway Plans - 3

THE OFFICIAL RECORD OF THIS SHEET IS THE ELECTRONIC FILE DIGITALLY SIGNED AND SEALED UNDER RULE 61G15-23.004, F.A.C.



THE OFFICIAL RECORD OF THIS SHEET IS THE ELECTRONIC FILE DIGITALLY SIGNED AND SEALED UNDER RULE 61G15-23.004, F.A.C.

REVISIONS				VU H. VU, P.E. P.E. LICENSE NUMBER 60294 LANDIS EVANS + PARTNERS 3810 NORTHDAL BLVD., SUITE 100 TAMPA, FL 33624	CITY OF TAMPA MOBILITY DEPARTMENT			Roadway Plans - 4 SHEET NO. 13
DATE	DESCRIPTION	DATE	DESCRIPTION		STREET	COUNTY	CIP NUMBER	
				GREEN ARTERY	HILLSBOROUGH	1001517		



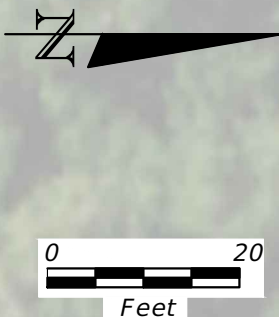
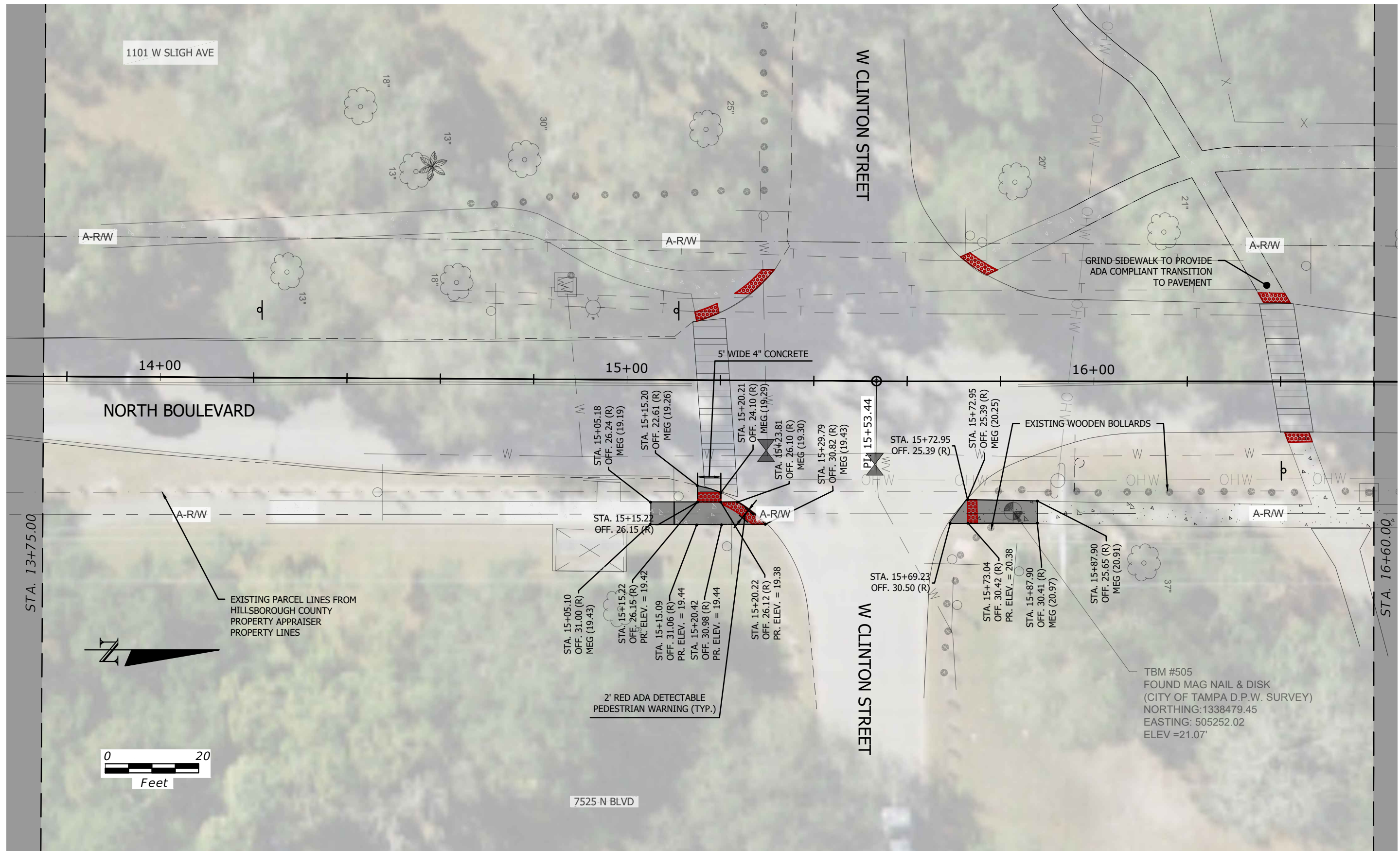
REVISIONS			
DATE	DESCRIPTION	DATE	DESCRIPTION

VU H. VU, P.E.
P.E. LICENSE NUMBER 60294
LANDIS EVANS + PARTNERS
3810 NORTHDAL BLVD.,
SUITE 100
TAMPA, FL 33624

CITY OF TAMPA MOBILITY DEPARTMENT		
STREET	COUNTY	CIP NUMBER
GREEN ARTERY	HILLSBOROUGH	1001517

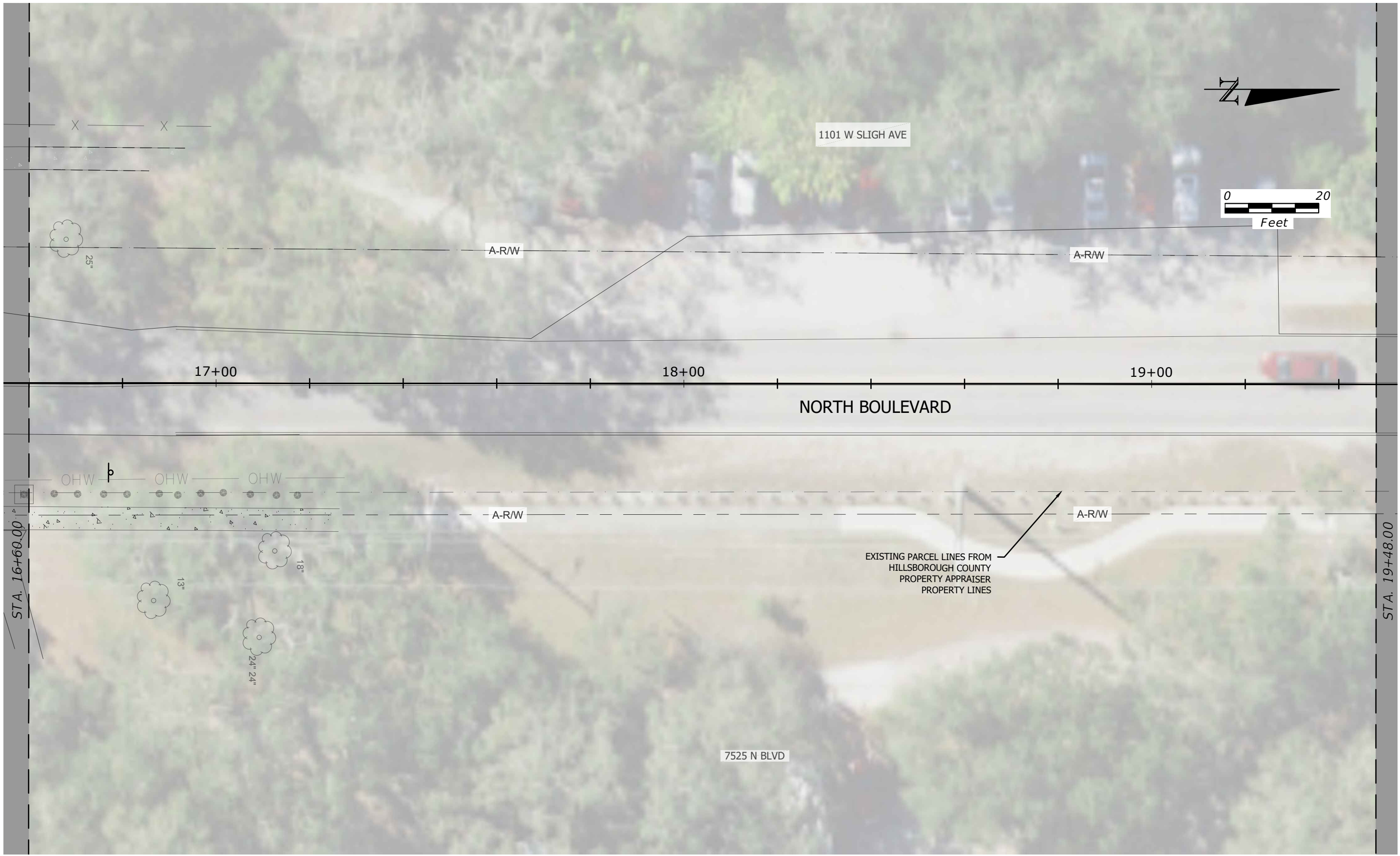
Roadway Plans - 5

SHEET NO.
14



REVISIONS				VU H. VU, P.E. P.E. LICENSE NUMBER 60294 LANDIS EVANS + PARTNERS 3810 NORTHDAL BLVD., SUITE 100 TAMPA, FL 33624	CITY OF TAMPA MOBILITY DEPARTMENT			ROADWAY PLANS - 6 SHEET NO. 15
DATE	DESCRIPTION	DATE	DESCRIPTION		STREET	COUNTY	CIP NUMBER	
				GREEN ARTERY	HILLSBOROUGH	1001517		

THE OFFICIAL RECORD OF THIS SHEET IS THE ELECTRONIC FILE DIGITALLY SIGNED AND SEALED UNDER RULE 61G15-23.004, F.A.C.



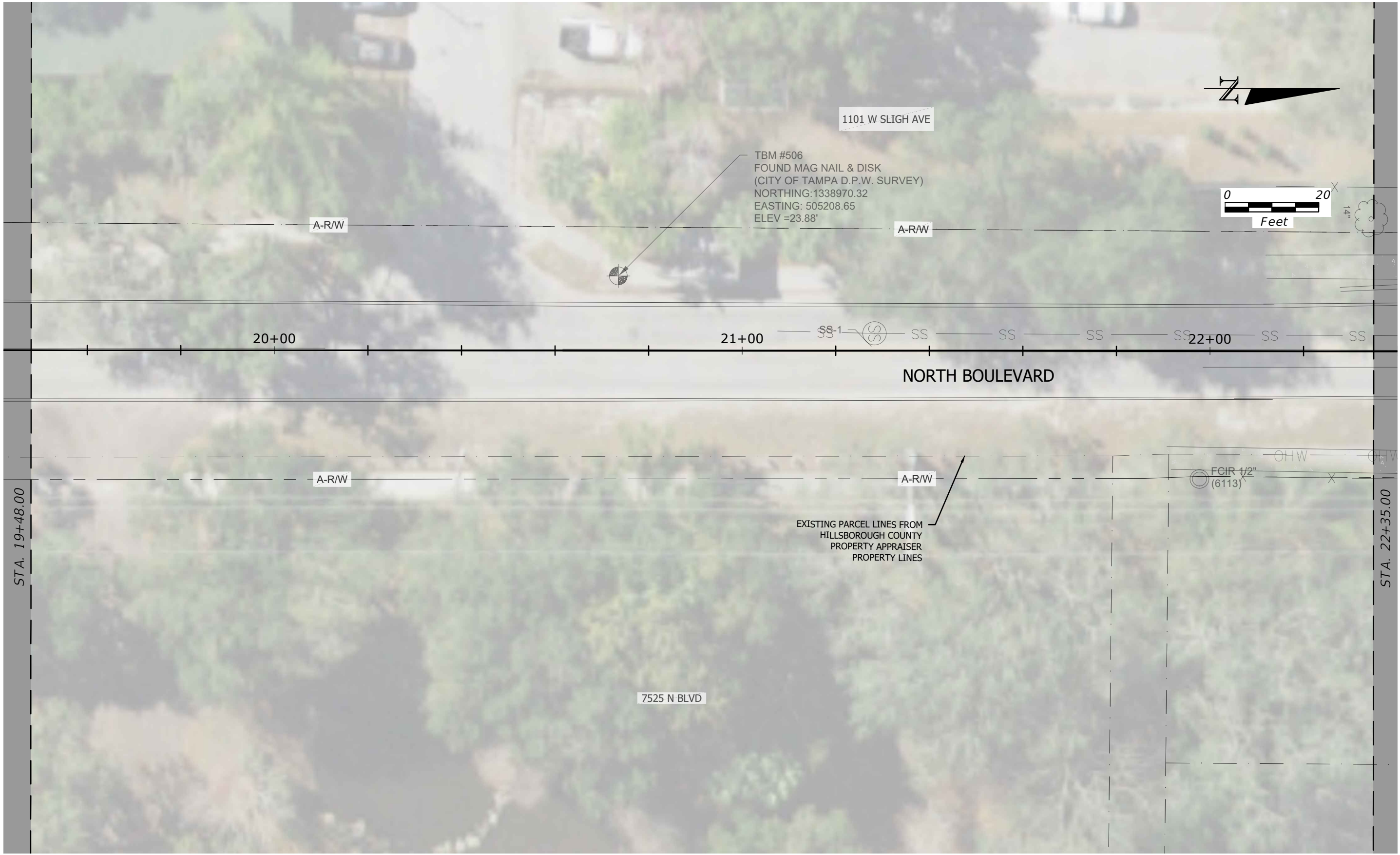
REVISIONS			
DATE	DESCRIPTION	DATE	DESCRIPTION

VU H. VU, P.E.
P.E. LICENSE NUMBER 60294
LANDIS EVANS + PARTNERS
3810 NORTHDAL BLVD.,
SUITE 100
TAMPA, FL 33624

CITY OF TAMPA MOBILITY DEPARTMENT		
STREET	COUNTY	CIP NUMBER
GREEN ARTERY	HILLSBOROUGH	1001517

Roadway Plans - 7

SHEET NO.
16



REVISIONS

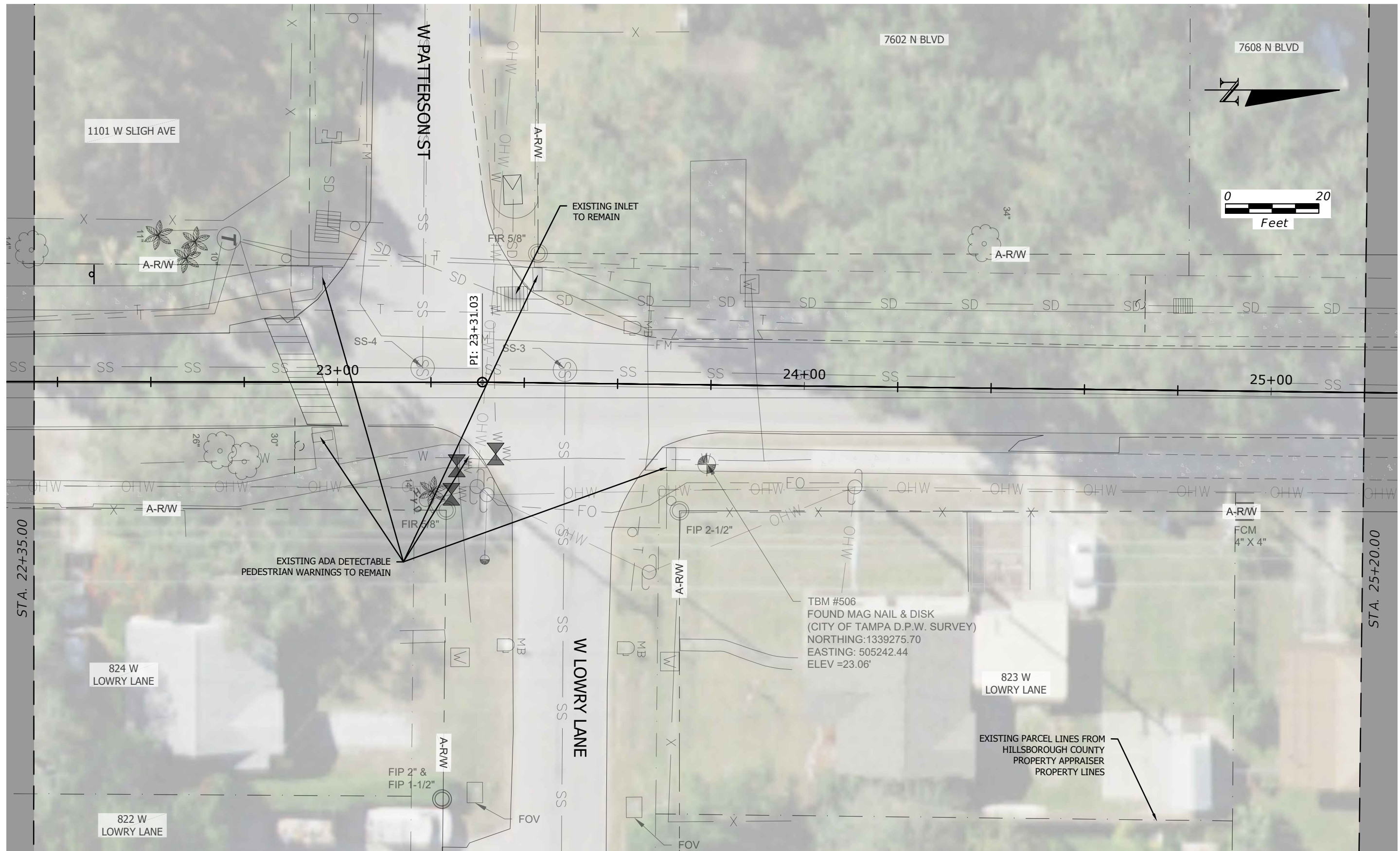
DATE	DESCRIPTION	DATE	DESCRIPTION

VU H. VU, P.E.
P.E. LICENSE NUMBER 60294
LANDIS EVANS + PARTNERS
3810 NORTHDAL BLVD.,
SUITE 100
TAMPA, FL 33624

CITY OF TAMPA MOBILITY DEPARTMENT		
STREET	COUNTY	CIP NUMBER
GREEN ARTERY	HILLSBOROUGH	1001517

Roadway Plans - 8

SHEET NO.
17



REVISIONS


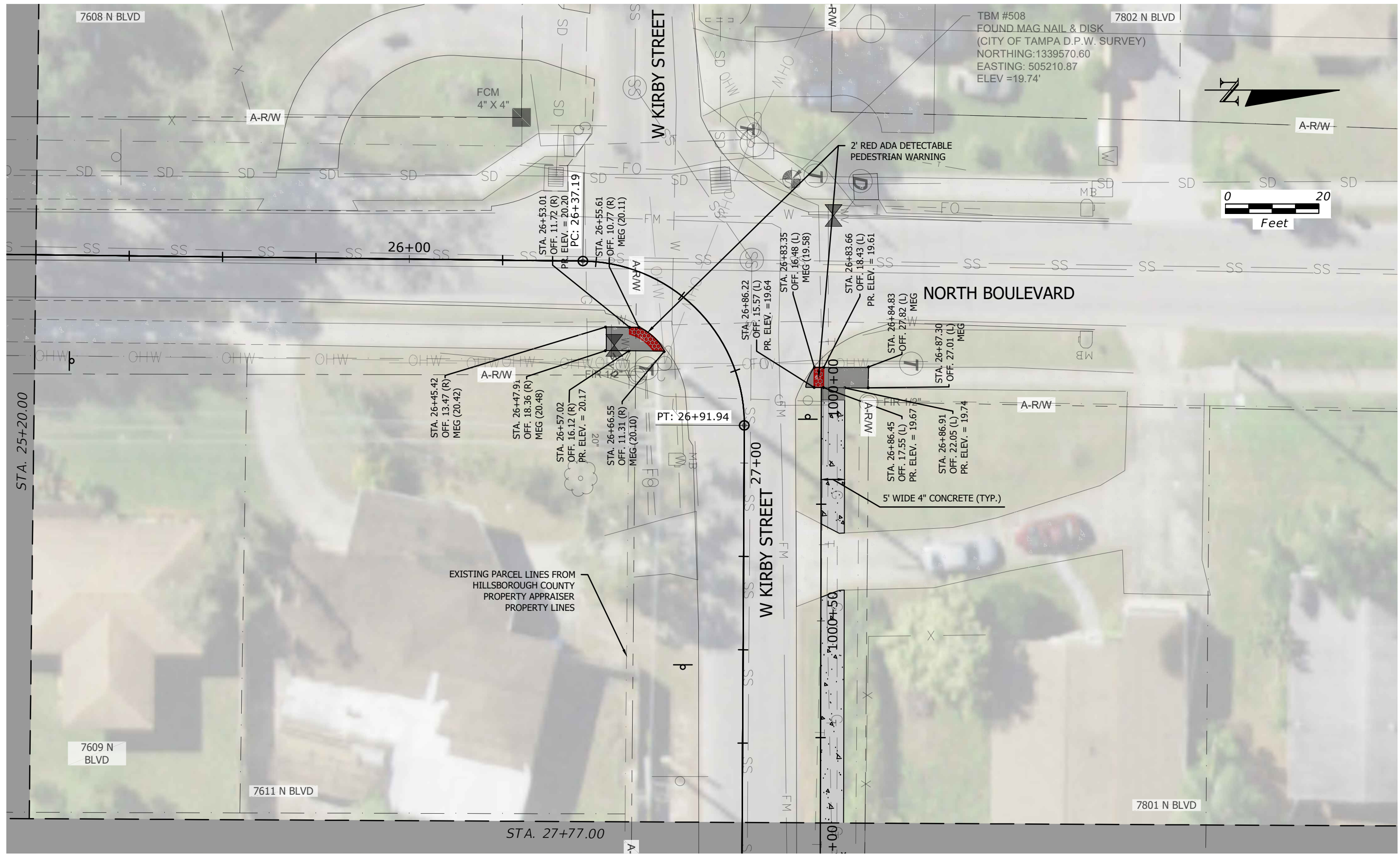
DATE	DESCRIPTION	DATE	DESCRIPTION

VU H. VU, P.E.
P.E. LICENSE NUMBER 60294
LANDIS EVANS + PARTNERS
3810 NORTHDAL BLVD.,
SUITE 100
TAMPA, FL 33624

CITY OF TAMPA MOBILITY DEPARTMENT		
STREET	COUNTY	CIP NUMBER
GREEN ARTERY	HILLSBOROUGH	1001517

Roadway Plans - 9

SHEET NO.
18



REVISIONS

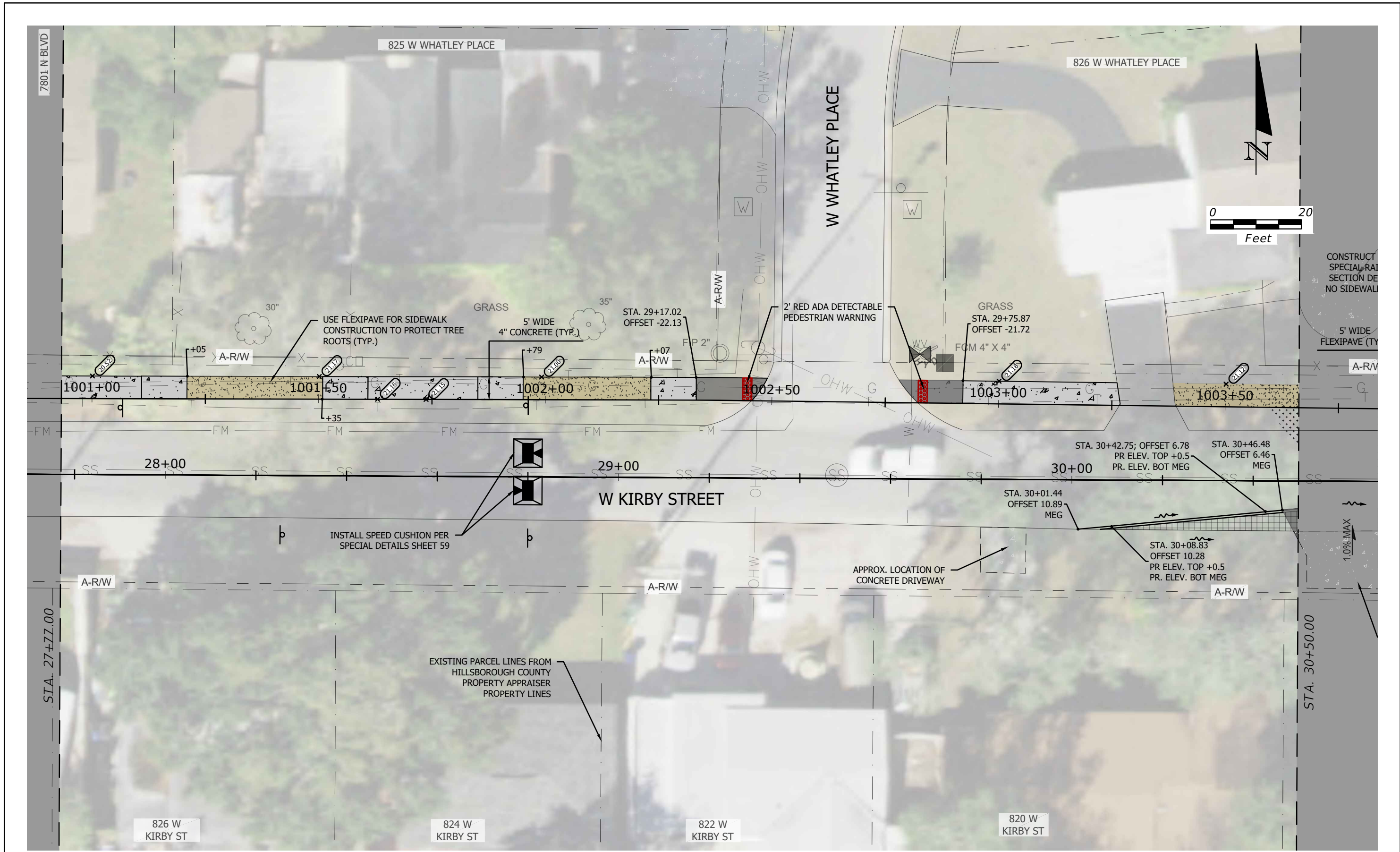
DATE	DESCRIPTION	DATE	DESCRIPTION

VU H. VU, P.E.
P.E. LICENSE NUMBER 60294
LANDIS EVANS + PARTNERS
3810 NORTHDAL BLVD.,
SUITE 100
TAMPA, FL 33624

CITY OF TAMPA MOBILITY DEPARTMENT		
STREET	COUNTY	CIP NUMBER
GREEN ARTERY	HILLSBOROUGH	1001517

Roadway Plans - 10

SHEET NO.
19



REVISIONS			
DATE	DESCRIPTION	DATE	DESCRIPTION


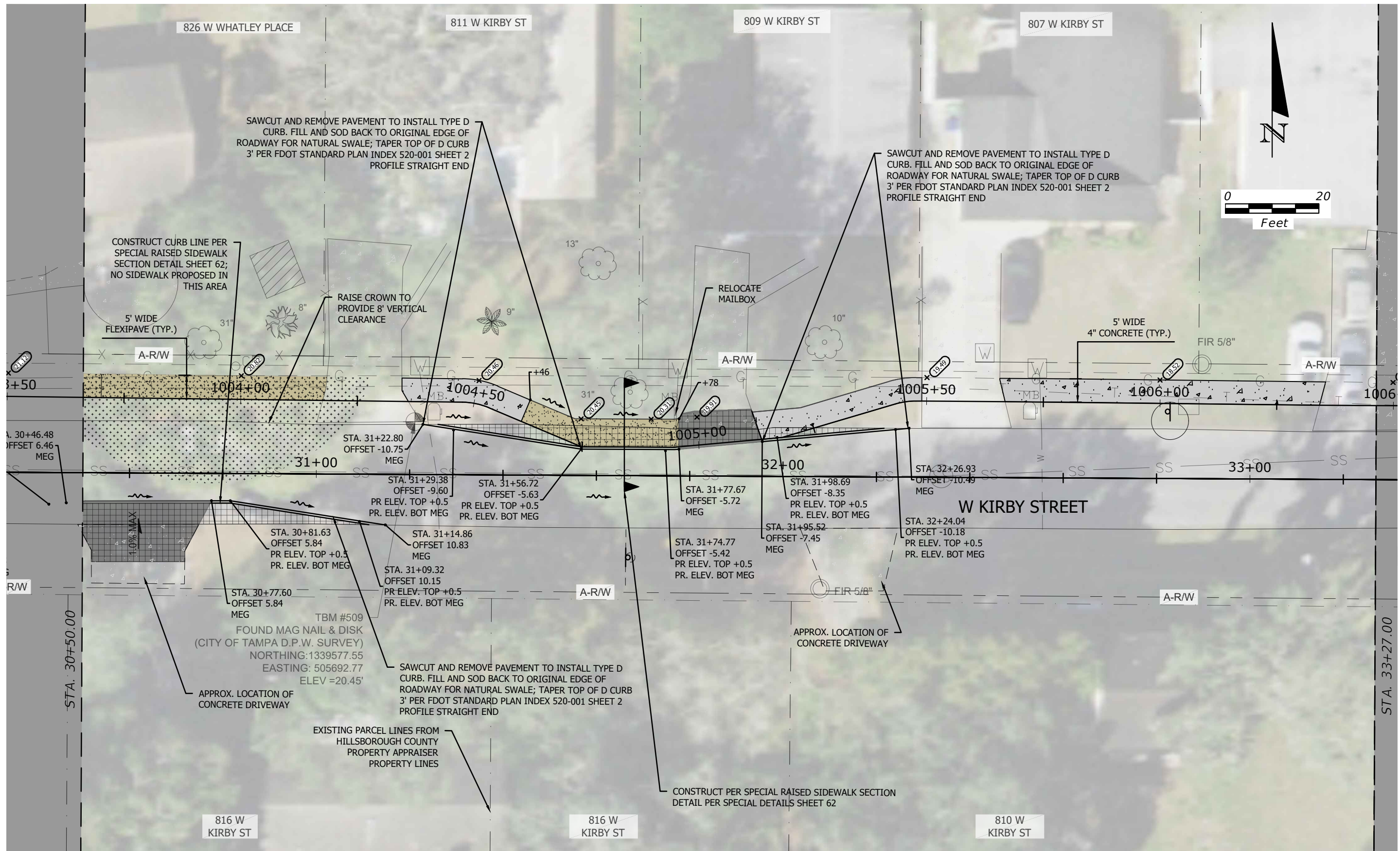
VU H. VU, P.E.
P.E. LICENSE NUMBER 60294
LANDIS EVANS + PARTNERS
3810 NORTHDAL BLVD.,
SUITE 100
TAMPA, FL 33624

CITY OF TAMPA MOBILITY DEPARTMENT		
STREET	COUNTY	CIP NUMBER
GREEN ARTERY	HILLSBOROUGH	1001517

Roadway Plans - 11

SHEET NO.
20

THE OFFICIAL RECORD OF THIS SHEET IS THE ELECTRONIC FILE DIGITALLY SIGNED AND SEALED UNDER RULE 61G15-23.004, F.A.C.



REVISIONS			
DATE	DESCRIPTION	DATE	DESCRIPTION

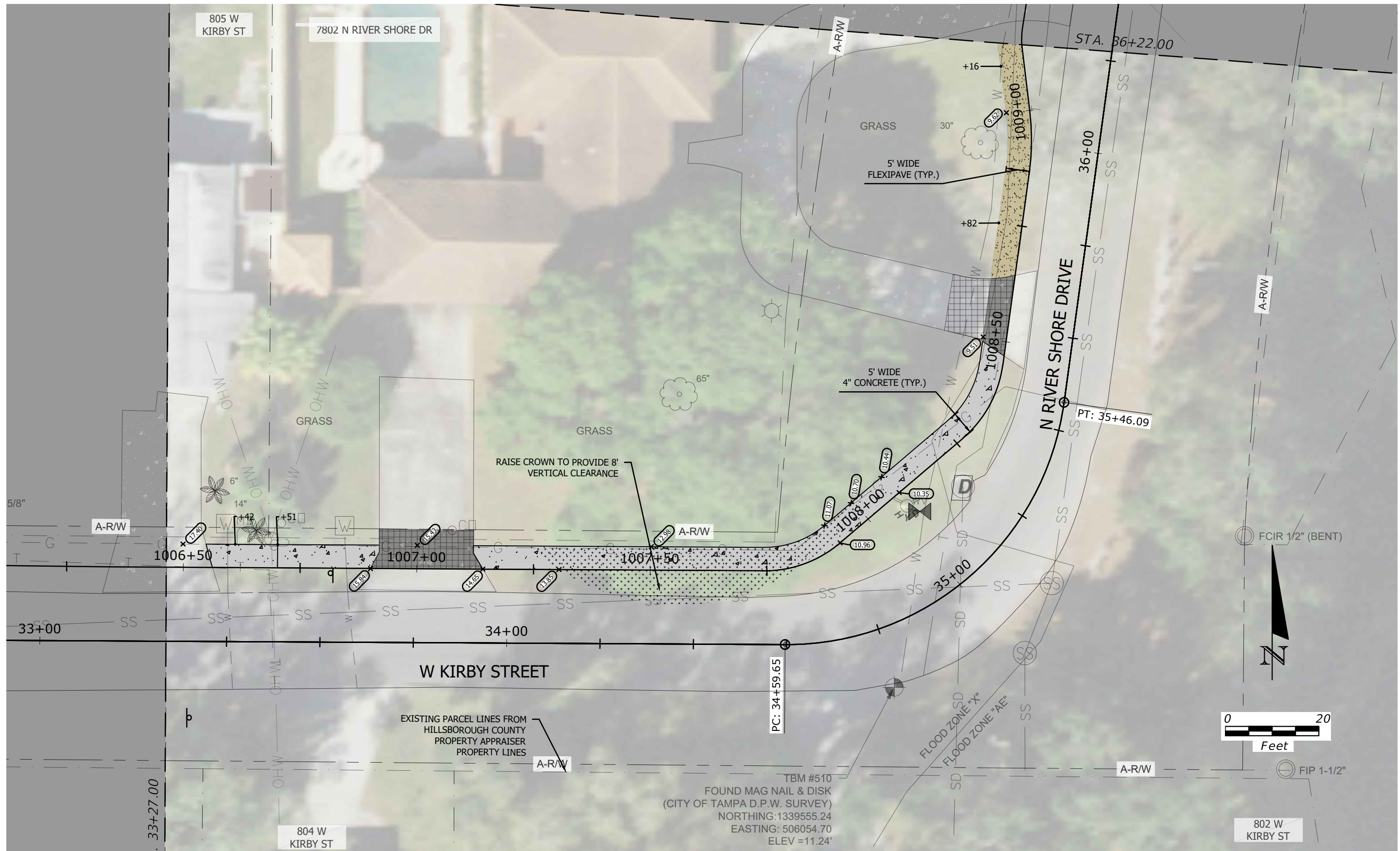
VU H. VU, P.E.
P.E. LICENSE NUMBER 60294
LANDIS EVANS + PARTNERS
3810 NORTHDAL BLVD.,
SUITE 100
TAMPA, FL 33624

CITY OF TAMPA MOBILITY DEPARTMENT		
STREET	COUNTY	CIP NUMBER
GREEN ARTERY	HILLSBOROUGH	1001517

Roadway Plans - 12

SHEET NO.
21

THE OFFICIAL RECORD OF THIS SHEET IS THE ELECTRONIC FILE DIGITALLY SIGNED AND SEALED UNDER RULE 61G15-23.004, F.A.C.



REVISIONS			
DATE	DESCRIPTION	DATE	DESCRIPTION

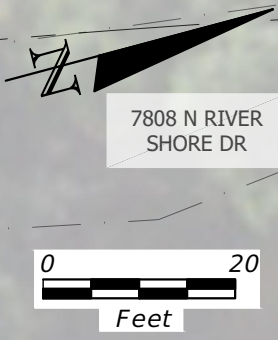
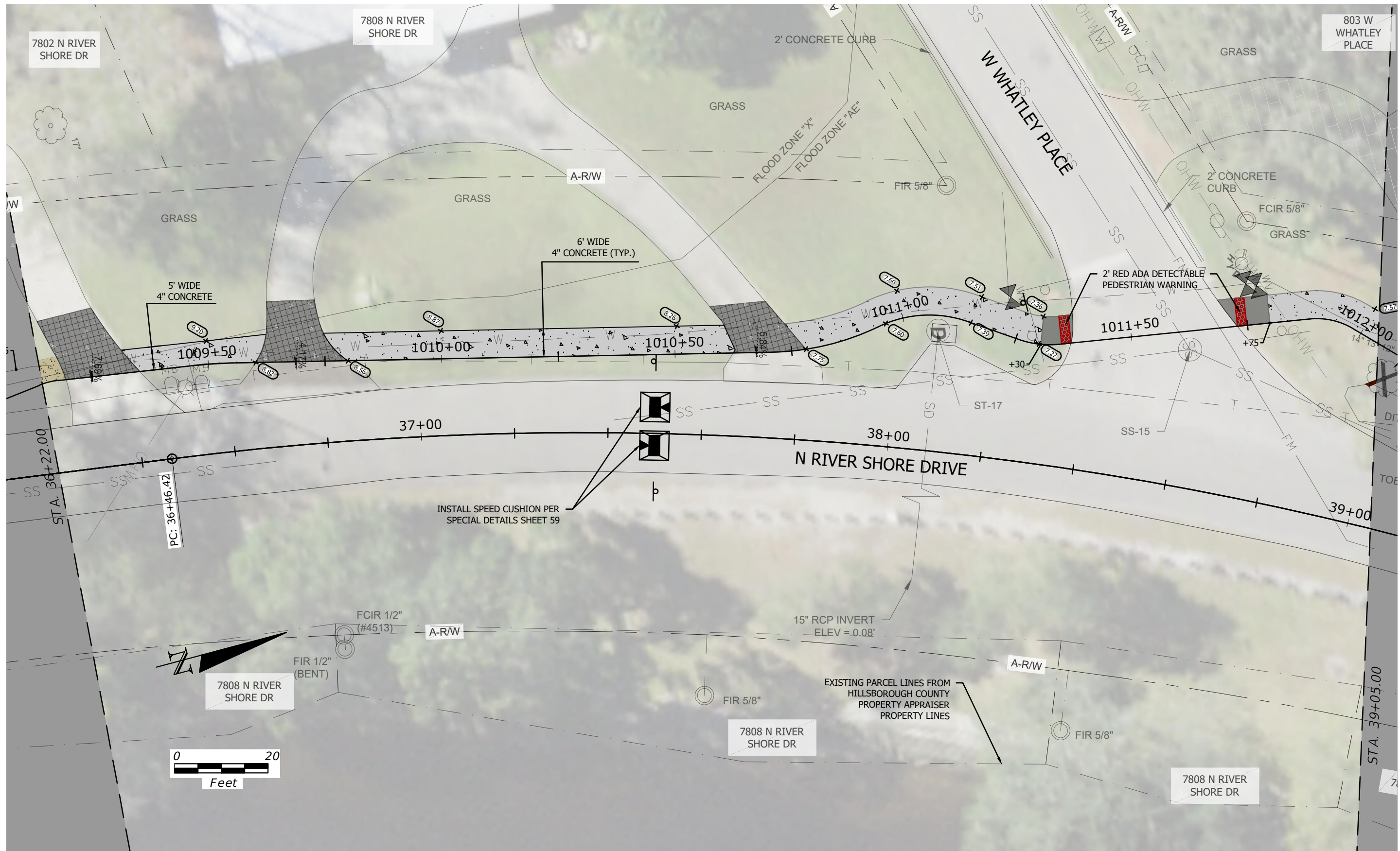
VU H. VU, P.E.
P.E. LICENSE NUMBER 60294
LANDIS EVANS + PARTNERS
3810 NORTHDAL BLVD.,
SUITE 100
TAMPA, FL 33624

CITY OF TAMPA MOBILITY DEPARTMENT		
STREET	COUNTY	CIP NUMBER
GREEN ARTERY	HILLSBOROUGH	1001517

Roadway Plans - 13


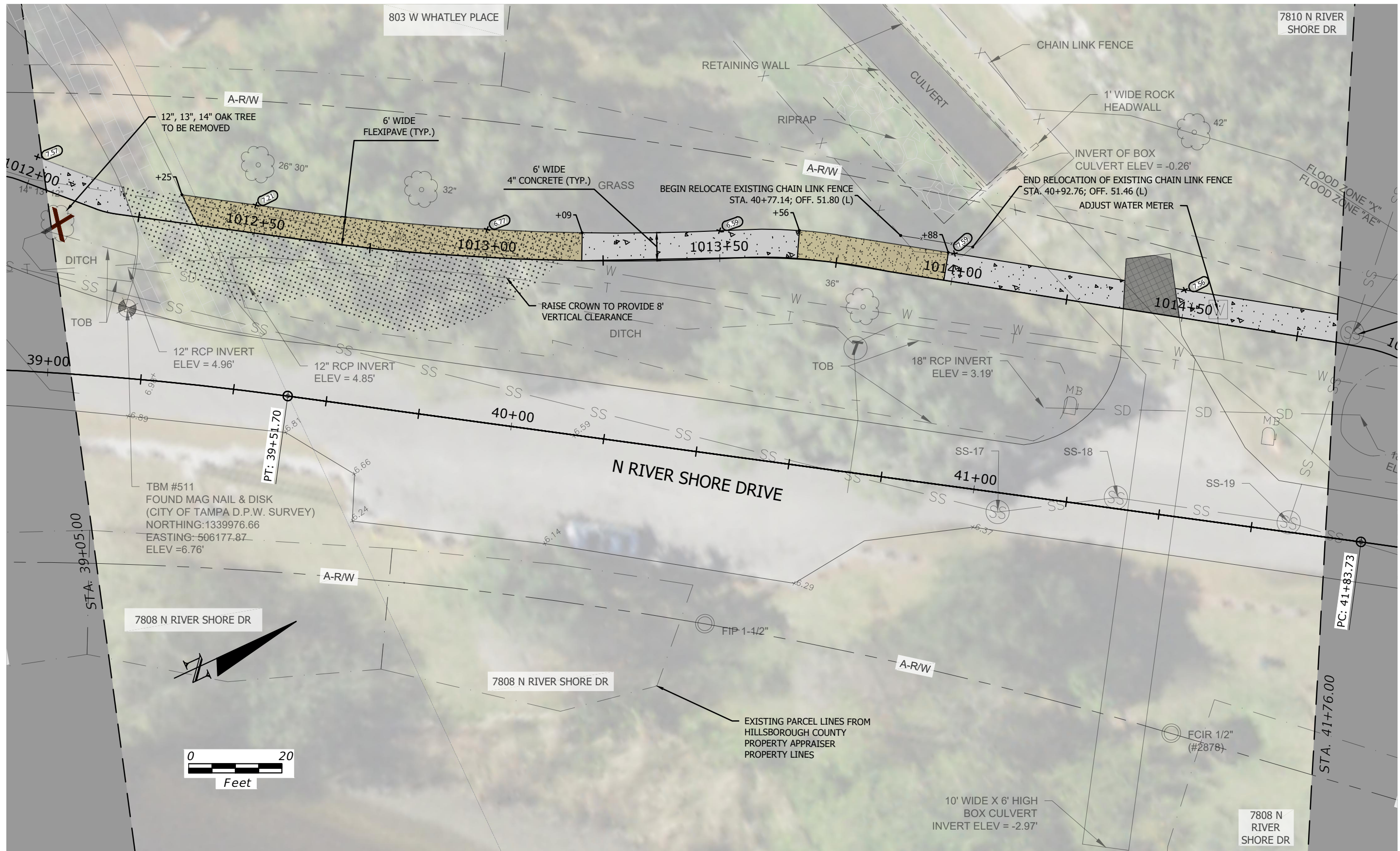
SHEET NO.
22

THE OFFICIAL RECORD OF THIS SHEET IS THE ELECTRONIC FILE DIGITALLY SIGNED AND SEALED UNDER RULE 61G15-23.004, F.A.C.



REVISIONS				VU H. VU, P.E. P.E. LICENSE NUMBER 60294 LANDIS EVANS + PARTNERS 3810 NORTHDAL BLVD., SUITE 100 TAMPA, FL 33624	CITY OF TAMPA MOBILITY DEPARTMENT			SHEET NO. 23
DATE	DESCRIPTION	DATE	DESCRIPTION		STREET	COUNTY	CIP NUMBER	
					GREEN ARTERY	HILLSBOROUGH	1001517	

THE OFFICIAL RECORD OF THIS SHEET IS THE ELECTRONIC FILE DIGITALLY SIGNED AND SEALED UNDER RULE 61G15-23.004, F.A.C.



REVISIONS

DATE	DESCRIPTION	DATE	DESCRIPTION

VU H. VU, P.E.
P.E. LICENSE NUMBER 60294
LANDIS EVANS + PARTNERS
3810 NORTHDAL BLVD.,
SUITE 100
TAMPA, FL 33624

CITY OF TAMPA MOBILITY DEPARTMENT		
STREET	COUNTY	CIP NUMBER
GREEN ARTERY	HILLSBOROUGH	1001517

Roadway Plans - 15

SHEET NO. 24

THE OFFICIAL RECORD OF THIS SHEET IS THE ELECTRONIC FILE DIGITALLY SIGNED AND SEALED UNDER RULE 61G15-23.004, F.A.C.



REVISIONS			
DATE	DESCRIPTION	DATE	DESCRIPTION

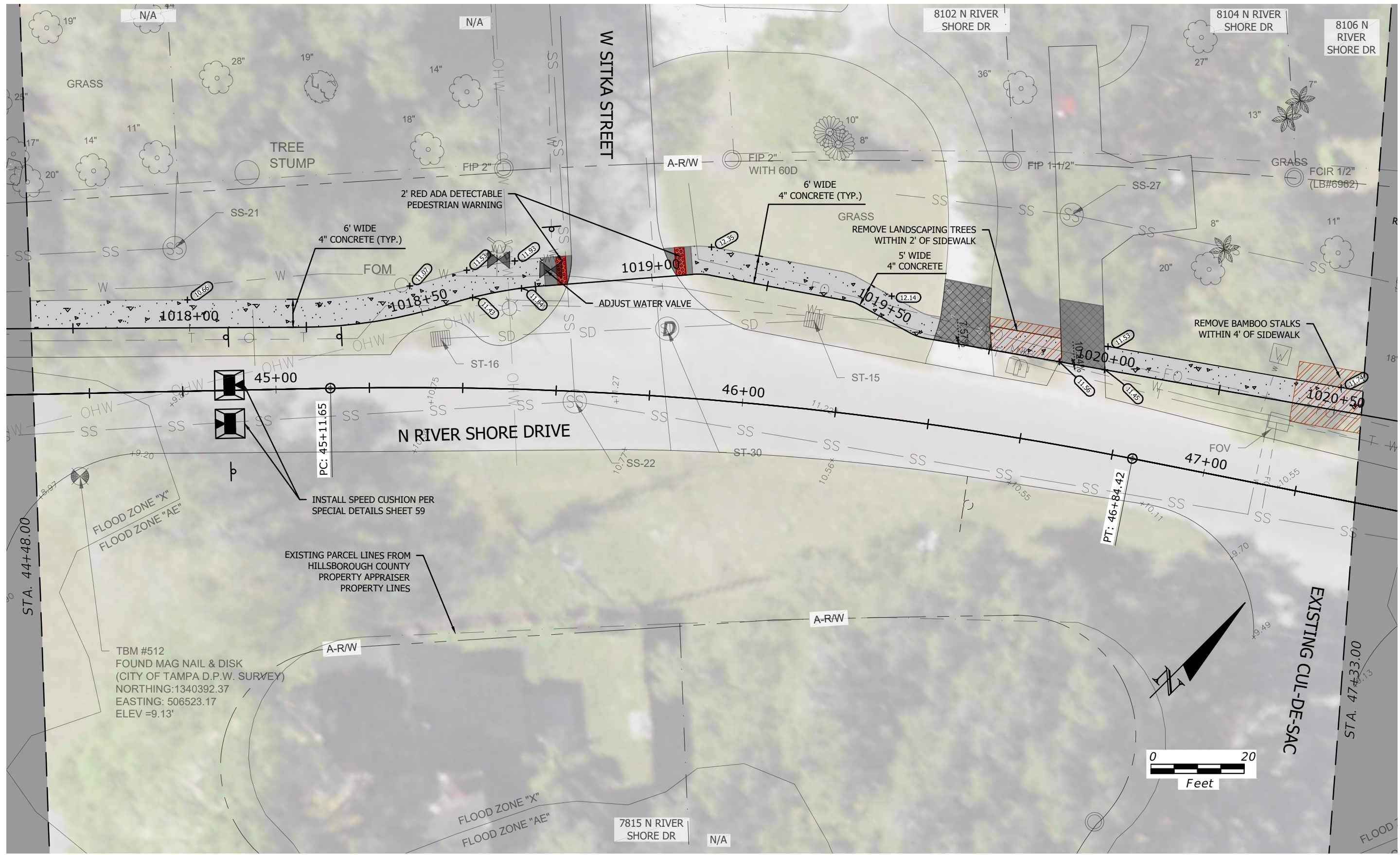
VU H. VU, P.E.
P.E. LICENSE NUMBER 60294
LANDIS EVANS + PARTNERS
3810 NORTHDAL BLVD.,
SUITE 100
TAMPA, FL 33624

CITY OF TAMPA MOBILITY DEPARTMENT		
STREET	COUNTY	CIP NUMBER
GREEN ARTERY	HILLSBOROUGH	1001517

Roadway Plans - 16

SHEET NO.
25

THE OFFICIAL RECORD OF THIS SHEET IS THE ELECTRONIC FILE DIGITALLY SIGNED AND SEALED UNDER RULE 61G15-23.004, F.A.C.



REVISIONS

DATE	DESCRIPTION	DATE	DESCRIPTION

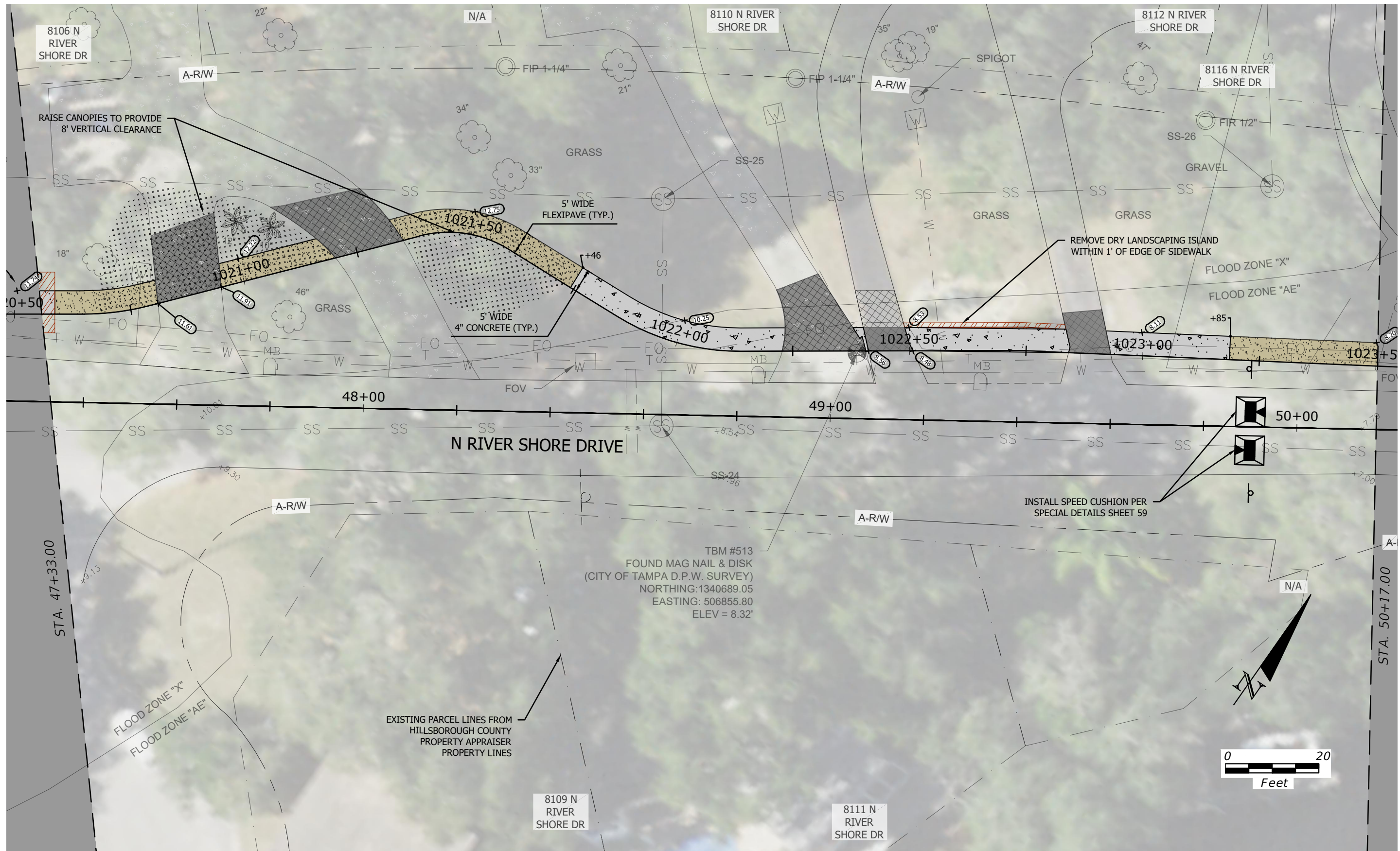
VU H. VU, P.E.
 P.E. LICENSE NUMBER 60294
 LANDIS EVANS + PARTNERS
 3810 NORTHDAL BLVD.,
 SUITE 100
 TAMPA, FL 33624

CITY OF TAMPA MOBILITY DEPARTMENT		
STREET	COUNTY	CIP NUMBER
GREEN ARTERY	HILLSBOROUGH	1001517

Roadway Plans - 17

SHEET NO.
26

THE OFFICIAL RECORD OF THIS SHEET IS THE ELECTRONIC FILE DIGITALLY SIGNED AND SEALED UNDER RULE 61G15-23.004, F.A.C.



TBM #513
 FOUND MAG NAIL & DISK
 (CITY OF TAMPA D.P.W. SURVEY)
 NORTHING: 1340689.05
 EASTING: 506855.80
 ELEV = 8.32'

EXISTING PARCEL LINES FROM
 HILLSBOROUGH COUNTY
 PROPERTY APPRAISER
 PROPERTY LINES



REVISIONS

DATE	DESCRIPTION	DATE	DESCRIPTION

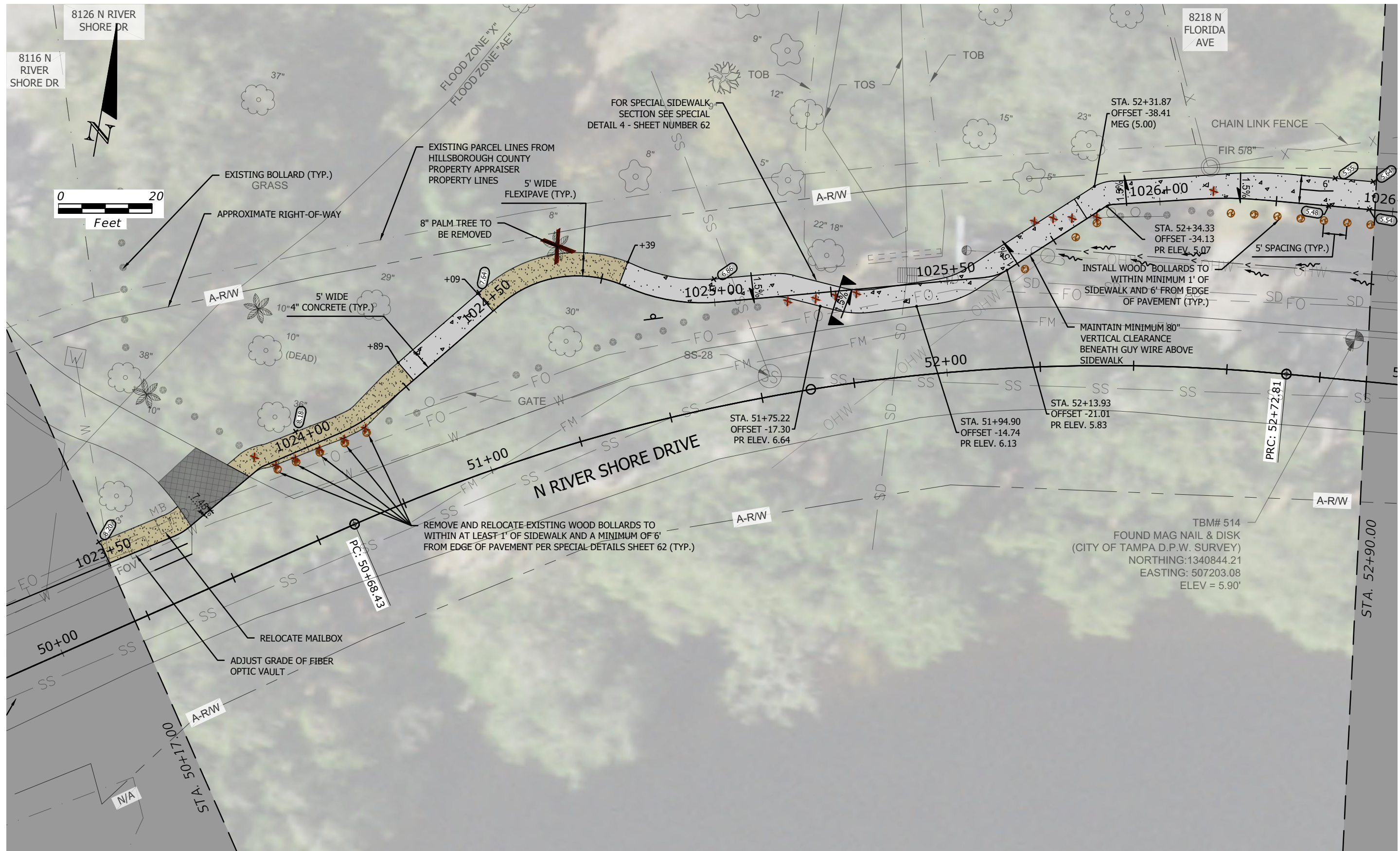
VU H. VU, P.E.
 P.E. LICENSE NUMBER 60294
 LANDIS EVANS + PARTNERS
 3810 NORTHDAL BLVD.,
 SUITE 100
 TAMPA, FL 33624

CITY OF TAMPA MOBILITY DEPARTMENT		
STREET	COUNTY	CIP NUMBER
GREEN ARTERY	HILLSBOROUGH	1001517

Roadway Plans - 18

SHEET NO.
 27

THE OFFICIAL RECORD OF THIS SHEET IS THE ELECTRONIC FILE DIGITALLY SIGNED AND SEALED UNDER RULE 61G15-23.004, F.A.C.



REVISIONS			
DATE	DESCRIPTION	DATE	DESCRIPTION

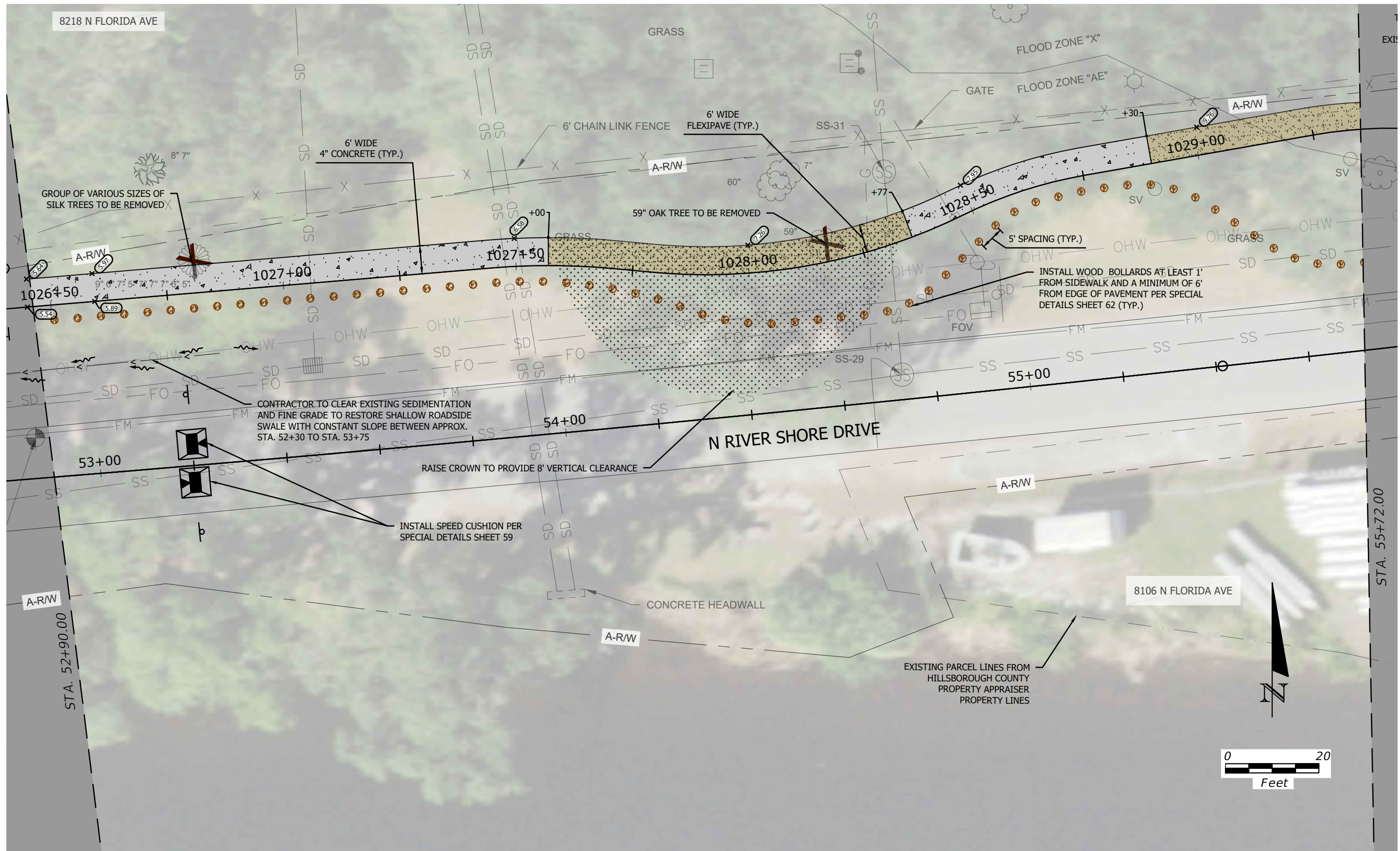
VU H. VU, P.E.
 P.E. LICENSE NUMBER 60294
 LANDIS EVANS + PARTNERS
 3810 NORTHDAL BLVD.,
 SUITE 100
 TAMPA, FL 33624

CITY OF TAMPA MOBILITY DEPARTMENT		
STREET	COUNTY	CIP NUMBER
GREEN ARTERY	HILLSBOROUGH	1001517

Roadway Plans - 19

SHEET NO.
28

THE OFFICIAL RECORD OF THIS SHEET IS THE ELECTRONIC FILE DIGITALLY SIGNED AND SEALED UNDER RULE 61G15-23.004, F.A.C.



REVISIONS			
DATE	DESCRIPTION	DATE	DESCRIPTION

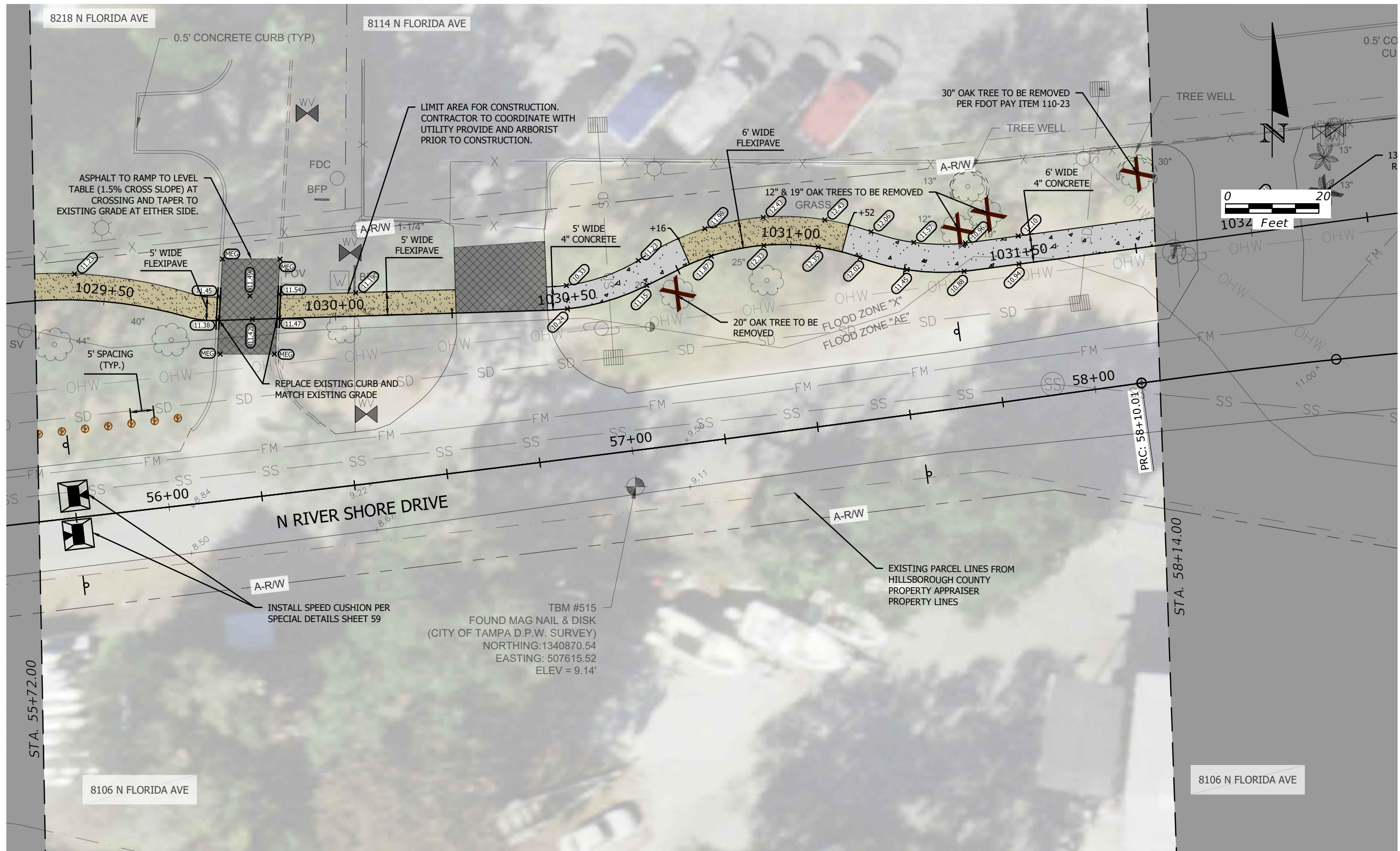
VU H. VU, P.E.
P.E. LICENSE NUMBER 60294
LANDIS EVANS + PARTNERS
3810 NORTHDAL BLVD.,
SUITE 100
TAMPA, FL 33624

CITY OF TAMPA MOBILITY DEPARTMENT		
STREET	COUNTY	CIP NUMBER
GREEN ARTERY	HILLSBOROUGH	1001517

Roadway Plans - 20

SHEET NO. 29

THE OFFICIAL RECORD OF THIS SHEET IS THE ELECTRONIC FILE DIGITALLY SIGNED AND SEALED UNDER RULE 61G15-23.004, F.A.C.



REVISIONS

DATE	DESCRIPTION	DATE	DESCRIPTION

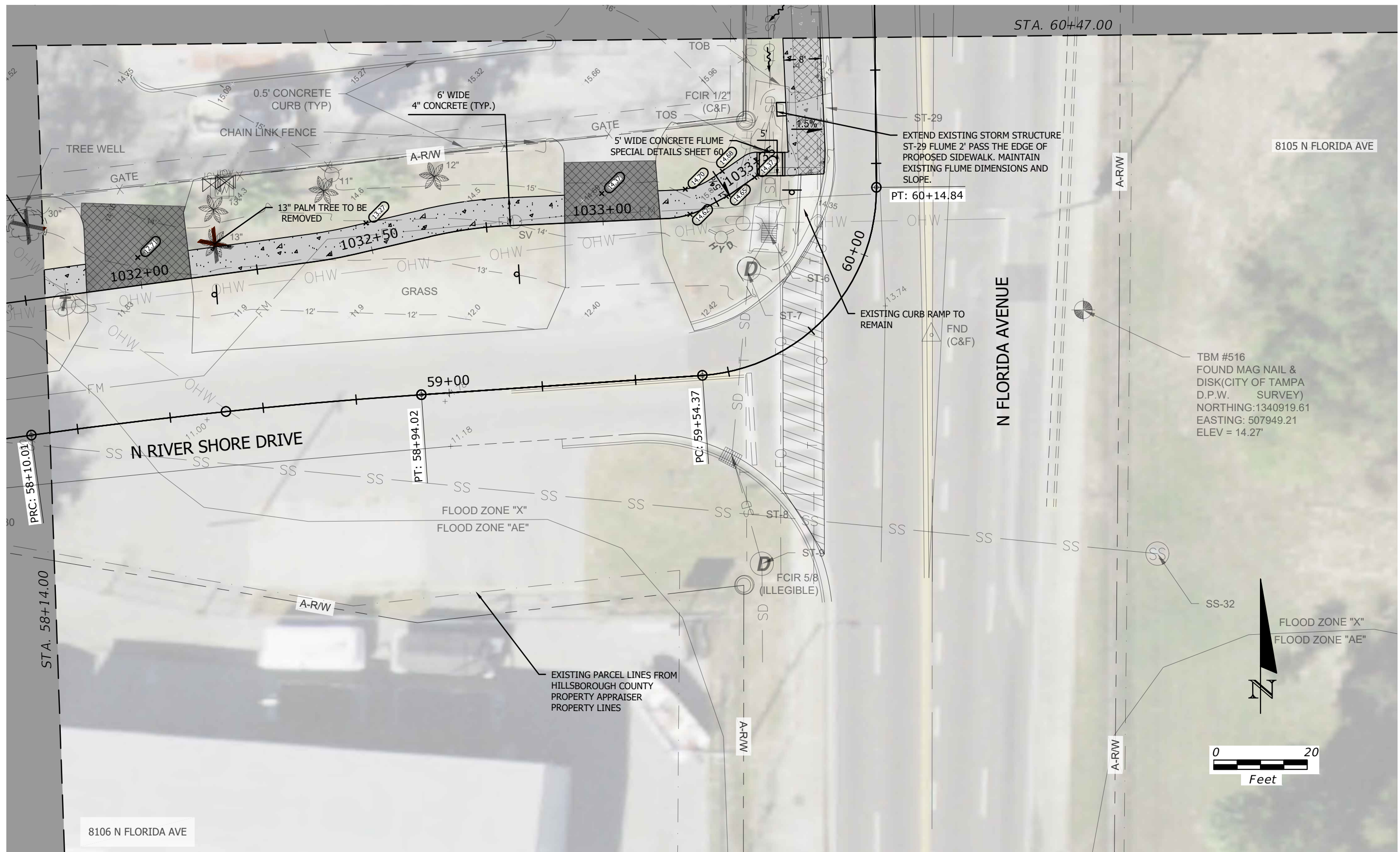
VU H. VU, P.E.
P.E. LICENSE NUMBER 60294
LANDIS EVANS + PARTNERS
3810 NORTHDAL BLVD.,
SUITE 100
TAMPA, FL 33624

CITY OF TAMPA MOBILITY DEPARTMENT		
STREET	COUNTY	CIP NUMBER
GREEN ARTERY	HILLSBOROUGH	1001517

Roadway Plans - 21

SHEET NO.
30

THE OFFICIAL RECORD OF THIS SHEET IS THE ELECTRONIC FILE DIGITALLY SIGNED AND SEALED UNDER RULE 61G15-23.004, F.A.C.



REVISIONS			
DATE	DESCRIPTION	DATE	DESCRIPTION

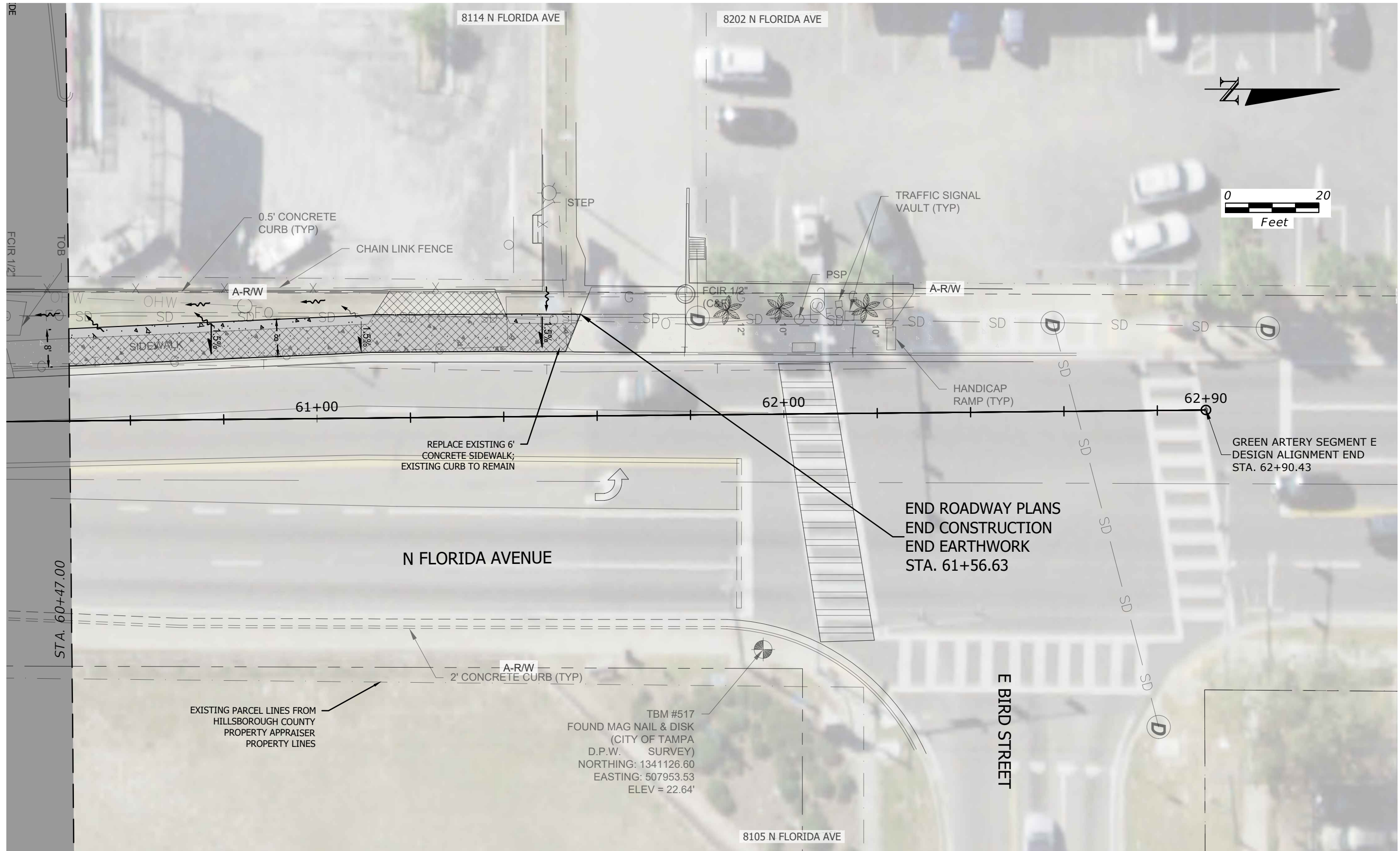
VU H. VU, P.E.
P.E. LICENSE NUMBER 60294
LANDIS EVANS + PARTNERS
3810 NORTHDAL BLVD.,
SUITE 100
TAMPA, FL 33624

CITY OF TAMPA MOBILITY DEPARTMENT		
STREET	COUNTY	CIP NUMBER
GREEN ARTERY	HILLSBOROUGH	1001517

Roadway Plans - 22

SHEET NO.
31

THE OFFICIAL RECORD OF THIS SHEET IS THE ELECTRONIC FILE DIGITALLY SIGNED AND SEALED UNDER RULE 61G15-23.004, F.A.C.



REVISIONS

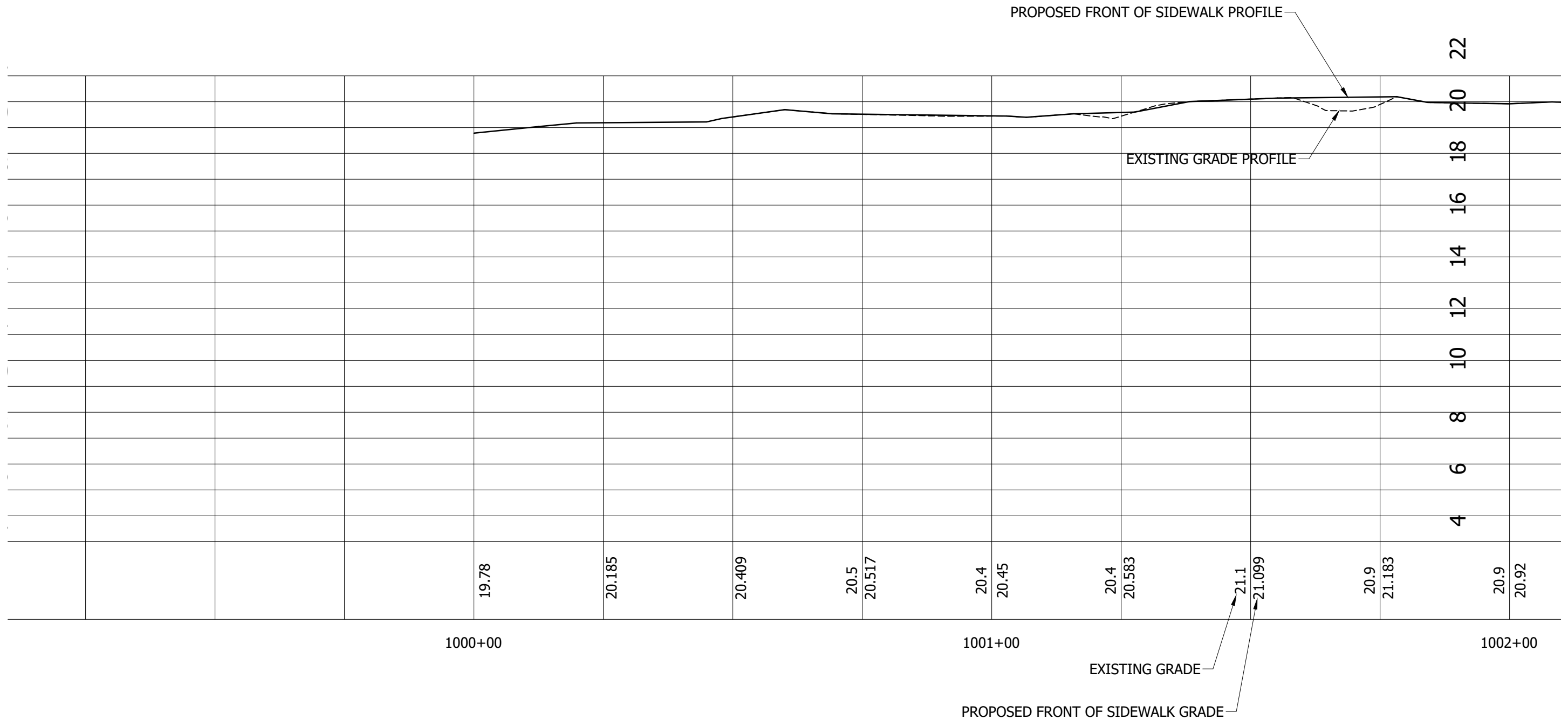
DATE	DESCRIPTION	DATE	DESCRIPTION

VU H. VU, P.E.
P.E. LICENSE NUMBER 60294
LANDIS EVANS + PARTNERS
3810 NORTHDAL BLVD.,
SUITE 100
TAMPA, FL 33624

CITY OF TAMPA MOBILITY DEPARTMENT		
STREET	COUNTY	CIP NUMBER
GREEN ARTERY	HILLSBOROUGH	1001517

Roadway Plans - 23

SHEET NO.
32



REVISIONS			
DATE	DESCRIPTION	DATE	DESCRIPTION

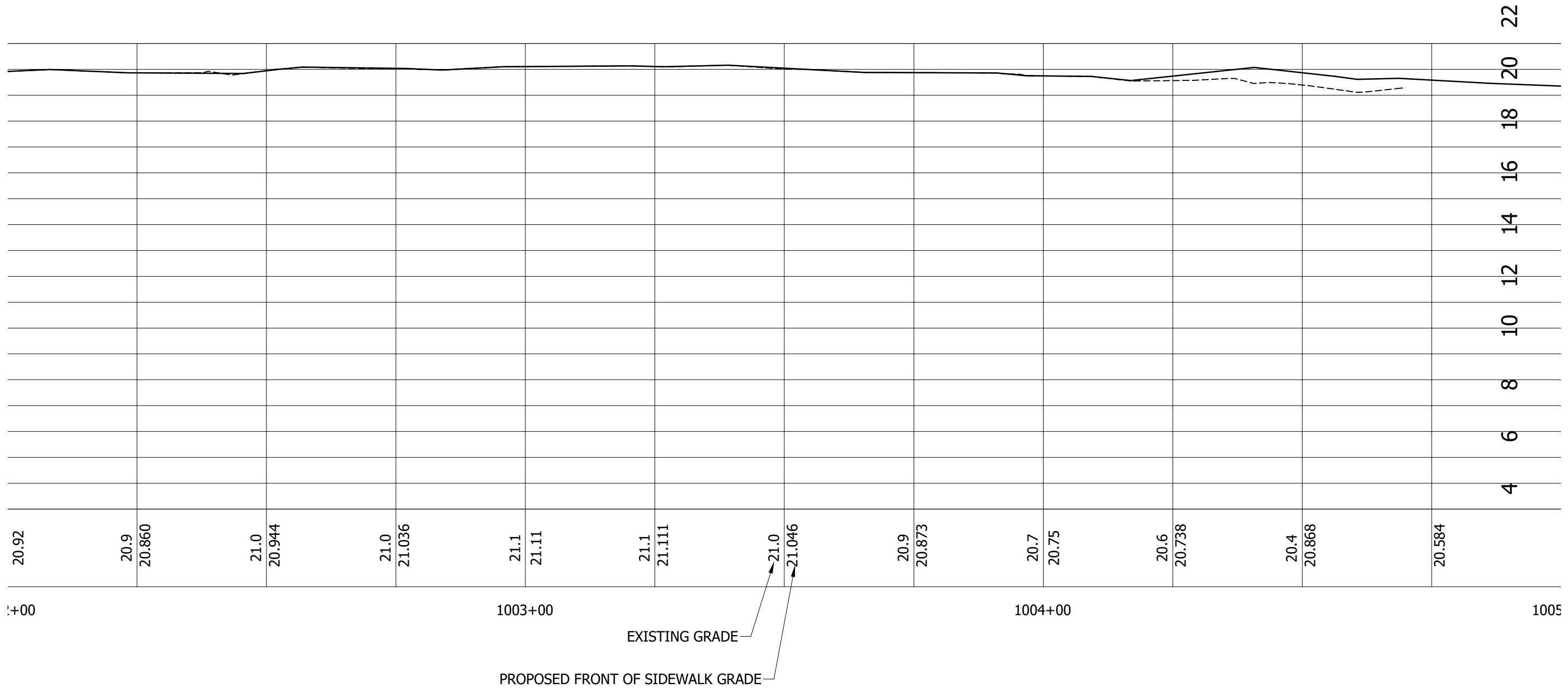
VU H. VU, P.E.
P.E. LICENSE NUMBER 60294
LANDIS EVANS + PARTNERS
3810 NORTHDAL BLVD.,
SUITE 100
TAMPA, FL 33624

CITY OF TAMPA MOBILITY DEPARTMENT		
STREET	COUNTY	CIP NUMBER
GREEN ARTERY	HILLSBOROUGH	1001517

FRONT OF SIDEWALK PROFILE - 1

SHEET NO.
33

THE OFFICIAL RECORD OF THIS SHEET IS THE ELECTRONIC FILE DIGITALLY SIGNED AND SEALED UNDER RULE 61G15-23.004, F.A.C.



REVISIONS			
DATE	DESCRIPTION	DATE	DESCRIPTION

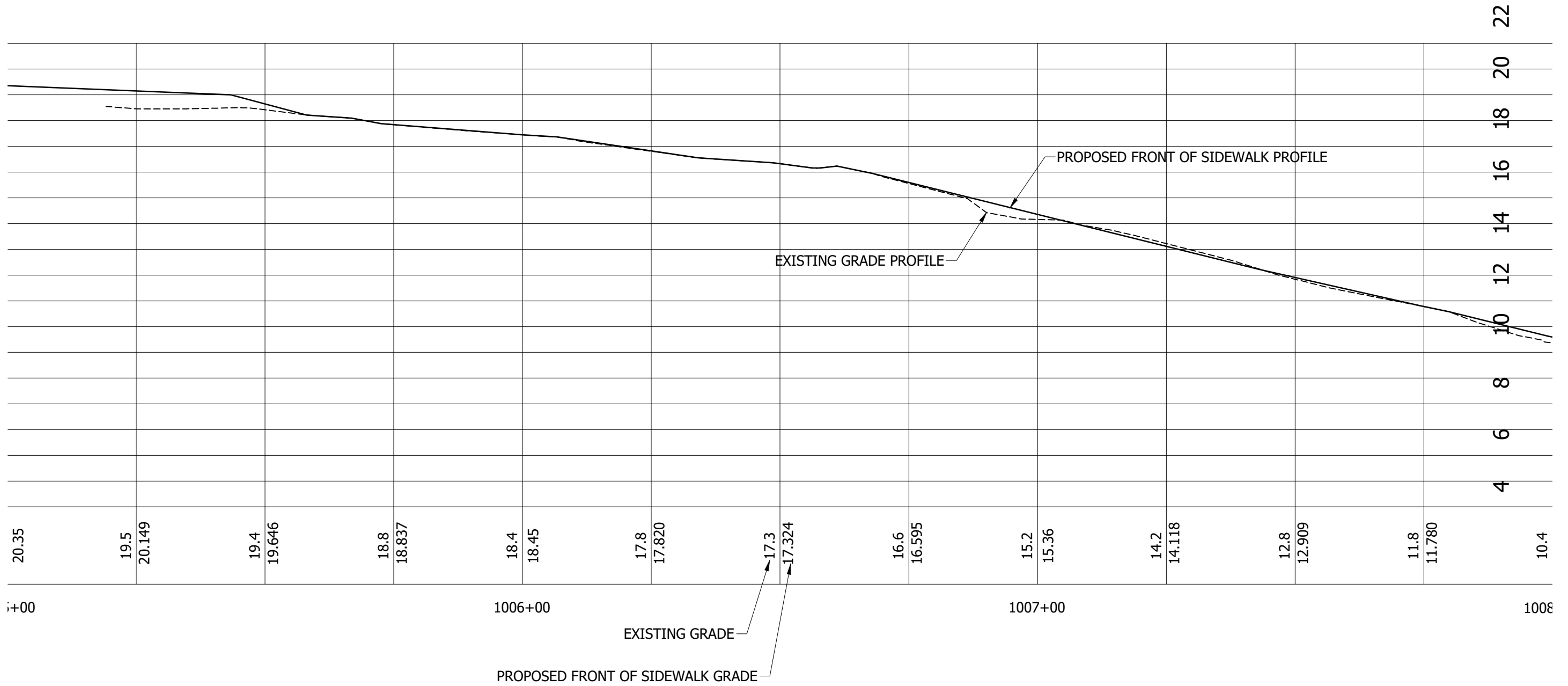
VU H. VU, P.E.
P.E. LICENSE NUMBER 60294
LANDIS EVANS + PARTNERS
3810 NORTHDAL BLVD.,
SUITE 100
TAMPA, FL 33624

CITY OF TAMPA MOBILITY DEPARTMENT		
STREET	COUNTY	CIP NUMBER
GREEN ARTERY	HILLSBOROUGH	1001517

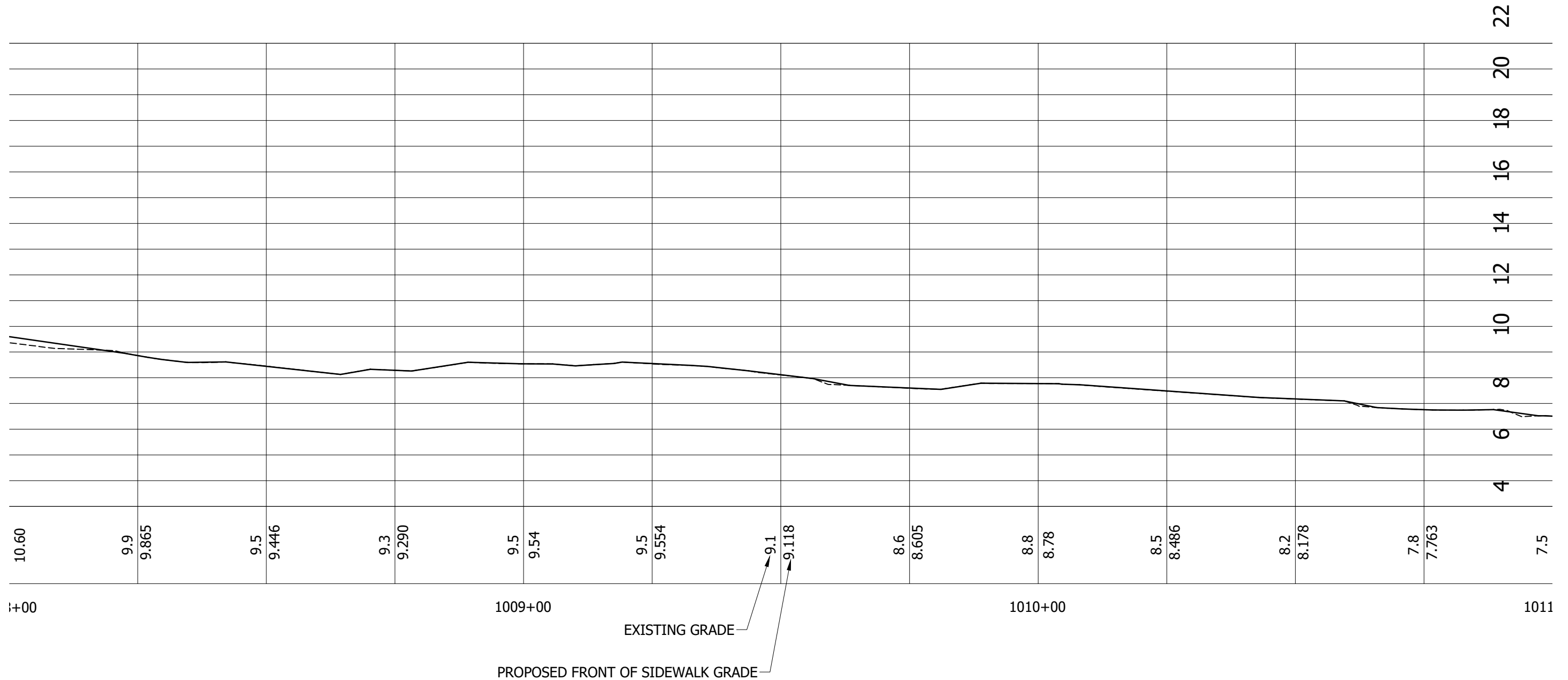
FRONT OF SIDEWALK PROFILE - 2

SHEET NO. 34

THE OFFICIAL RECORD OF THIS SHEET IS THE ELECTRONIC FILE DIGITALLY SIGNED AND SEALED UNDER RULE 61G15-23.004, F.A.C.



REVISIONS				VU H. VU, P.E. P.E. LICENSE NUMBER 60294 LANDIS EVANS + PARTNERS 3810 NORTHDAL BLVD., SUITE 100 TAMPA, FL 33624	CITY OF TAMPA MOBILITY DEPARTMENT			FRONT OF SIDEWALK PROFILE - 3	SHEET NO.
DATE	DESCRIPTION	DATE	DESCRIPTION		STREET	COUNTY	CIP NUMBER		35
					GREEN ARTERY	HILLSBOROUGH	1001517		



REVISIONS			
DATE	DESCRIPTION	DATE	DESCRIPTION

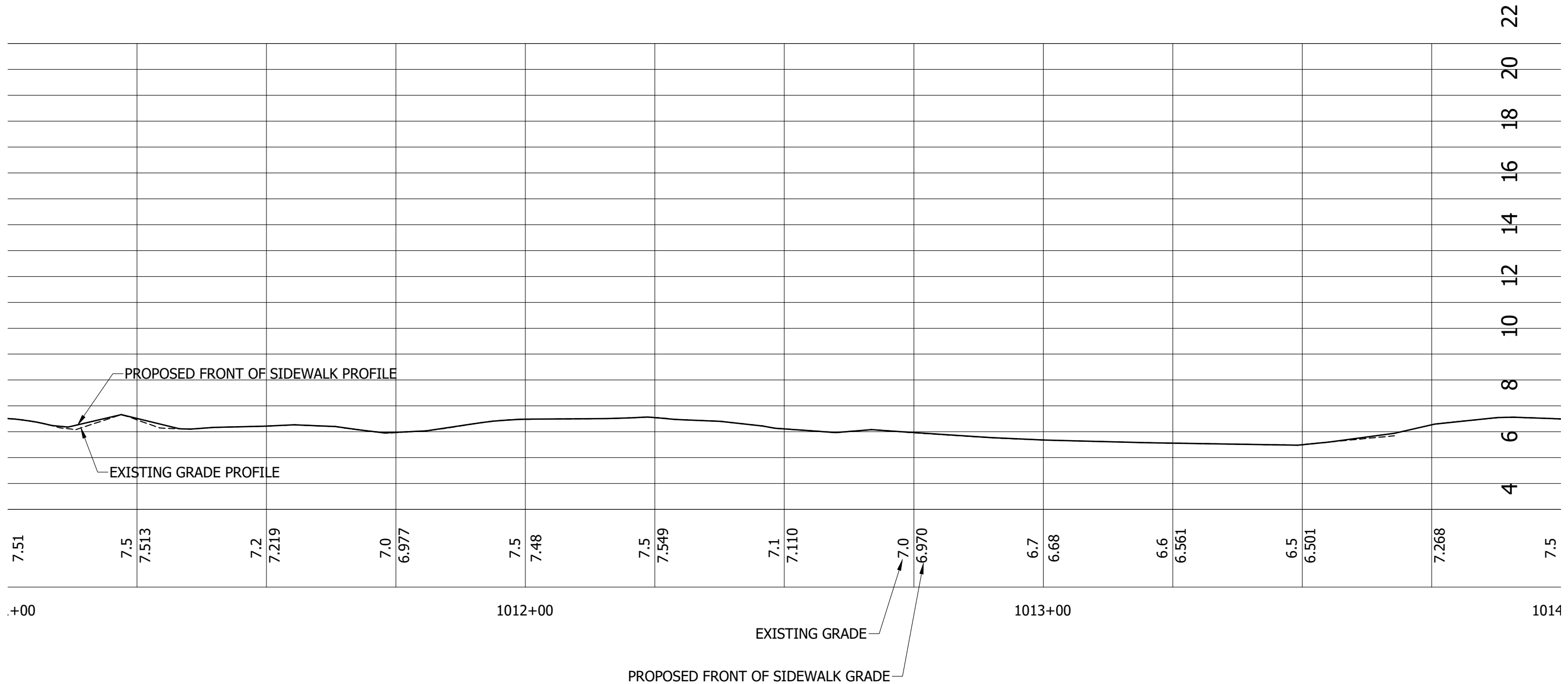
VU H. VU, P.E.
P.E. LICENSE NUMBER 60294
LANDIS EVANS + PARTNERS
3810 NORTHDAL BLVD.,
SUITE 100
TAMPA, FL 33624

CITY OF TAMPA MOBILITY DEPARTMENT		
STREET	COUNTY	CIP NUMBER
GREEN ARTERY	HILLSBOROUGH	1001517

FRONT OF SIDEWALK PROFILE - 4

SHEET NO. 36

THE OFFICIAL RECORD OF THIS SHEET IS THE ELECTRONIC FILE DIGITALLY SIGNED AND SEALED UNDER RULE 61G15-23.004, F.A.C.



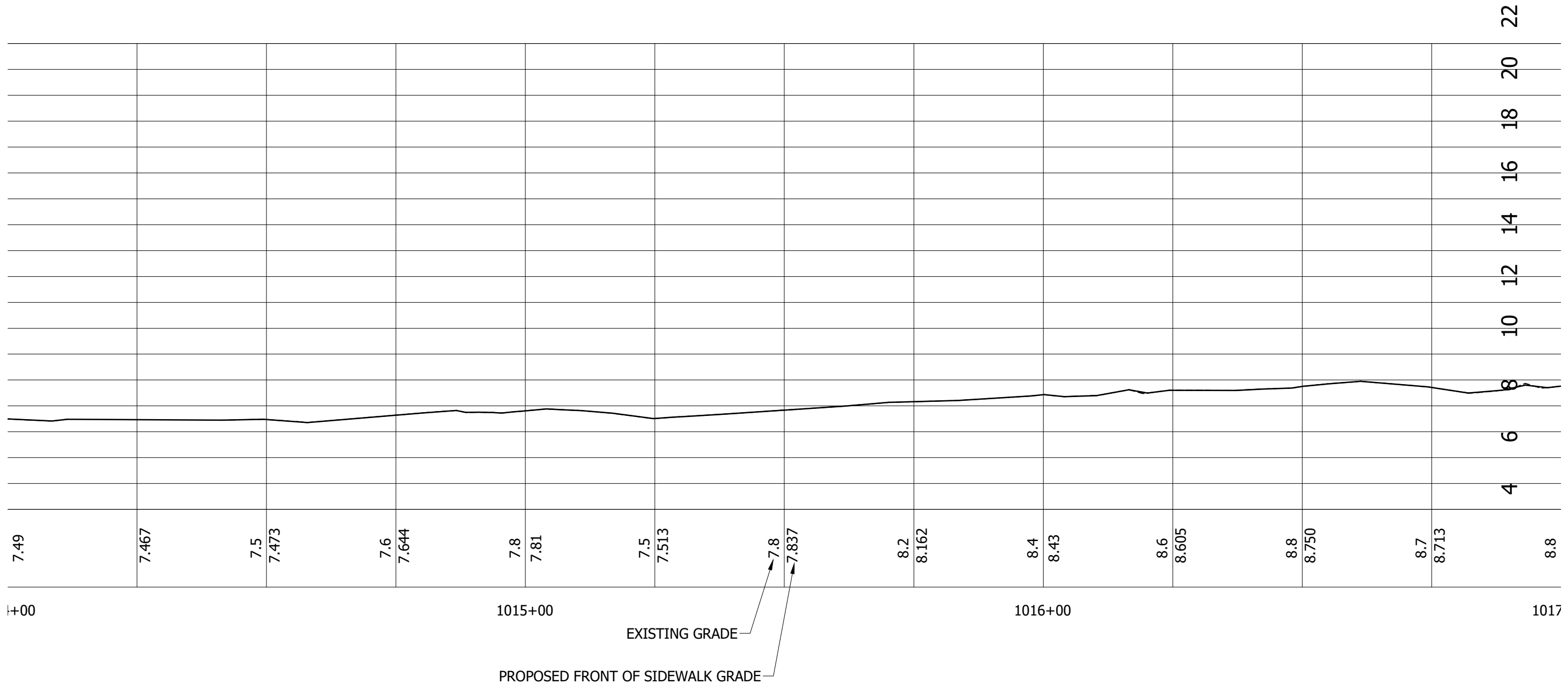
REVISIONS			
DATE	DESCRIPTION	DATE	DESCRIPTION

VU H. VU, P.E.
P.E. LICENSE NUMBER 60294
LANDIS EVANS + PARTNERS
3810 NORTHDAL BLVD.,
SUITE 100
TAMPA, FL 33624


CITY OF TAMPA MOBILITY DEPARTMENT		
STREET	COUNTY	CIP NUMBER
GREEN ARTERY	HILLSBOROUGH	1001517

FRONT OF SIDEWALK PROFILE - 5

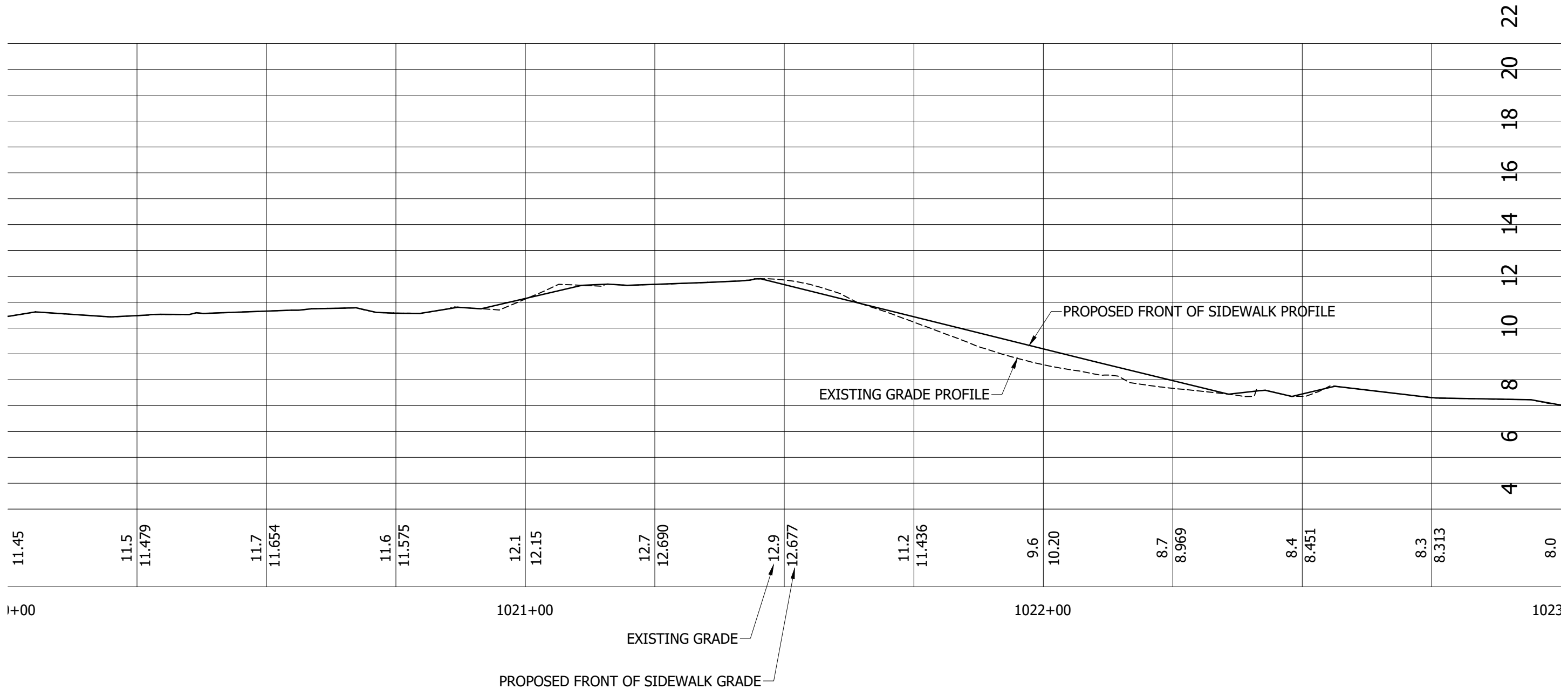
SHEET NO.
37



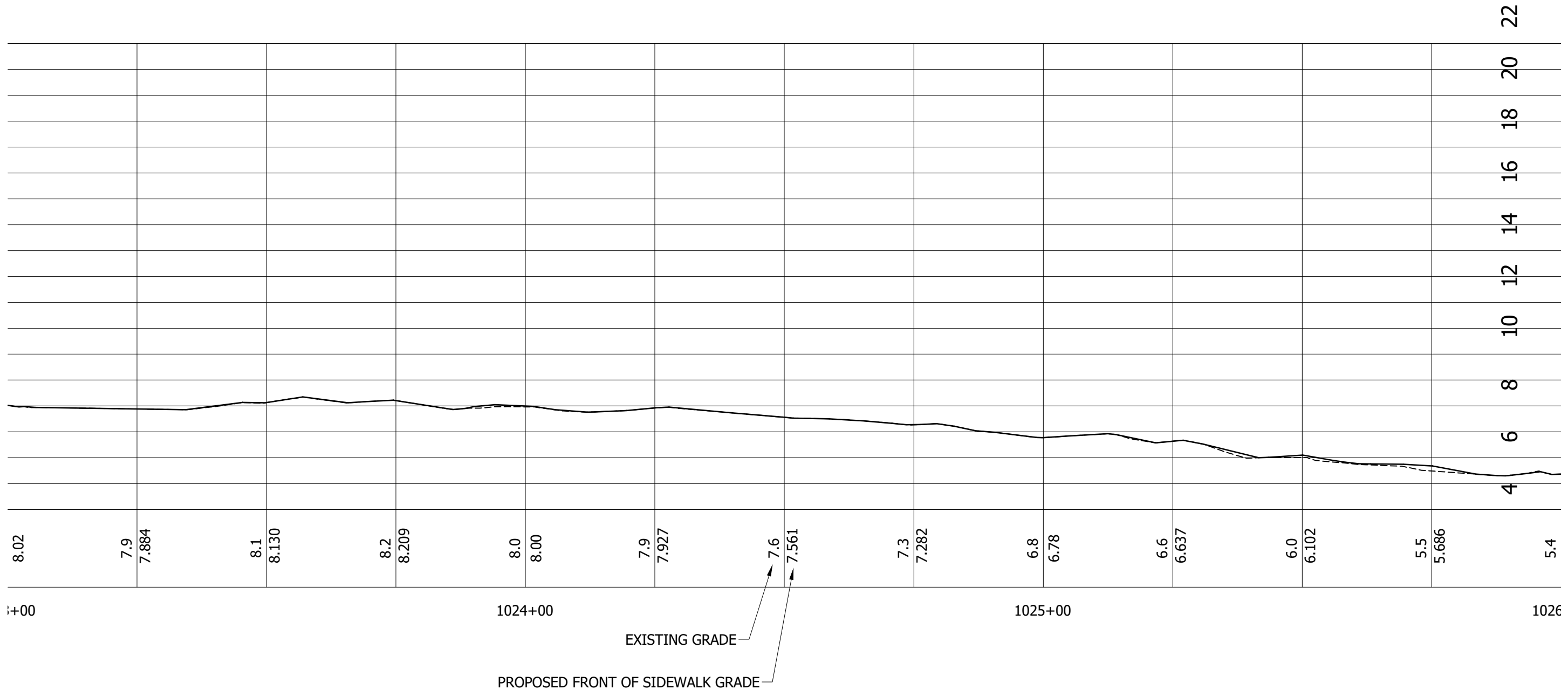
REVISIONS				VU H. VU, P.E. P.E. LICENSE NUMBER 60294 LANDIS EVANS + PARTNERS 3810 NORTHDAL BLVD., SUITE 100 TAMPA, FL 33624	CITY OF TAMPA MOBILITY DEPARTMENT			FRONT OF SIDEWALK PROFILE - 6 SHEET NO. 38
DATE	DESCRIPTION	DATE	DESCRIPTION		STREET	COUNTY	CIP NUMBER	
					GREEN ARTERY	HILLSBOROUGH	1001517	



REVISIONS				VU H. VU, P.E. P.E. LICENSE NUMBER 60294 LANDIS EVANS + PARTNERS 3810 NORTHDAL BLVD., SUITE 100 TAMPA, FL 33624	CITY OF TAMPA MOBILITY DEPARTMENT			FRONT OF SIDEWALK PROFILE - 7	SHEET NO.
DATE	DESCRIPTION	DATE	DESCRIPTION		STREET	COUNTY	CIP NUMBER		39
					GREEN ARTERY	HILLSBOROUGH	1001517		



REVISIONS				VU H. VU, P.E. P.E. LICENSE NUMBER 60294 LANDIS EVANS + PARTNERS 3810 NORTHDAL BLVD., SUITE 100 TAMPA, FL 33624	CITY OF TAMPA MOBILITY DEPARTMENT			FRONT OF SIDEWALK PROFILE - 8	SHEET NO.
DATE	DESCRIPTION	DATE	DESCRIPTION		STREET	COUNTY	CIP NUMBER		40
					GREEN ARTERY	HILLSBOROUGH	1001517		



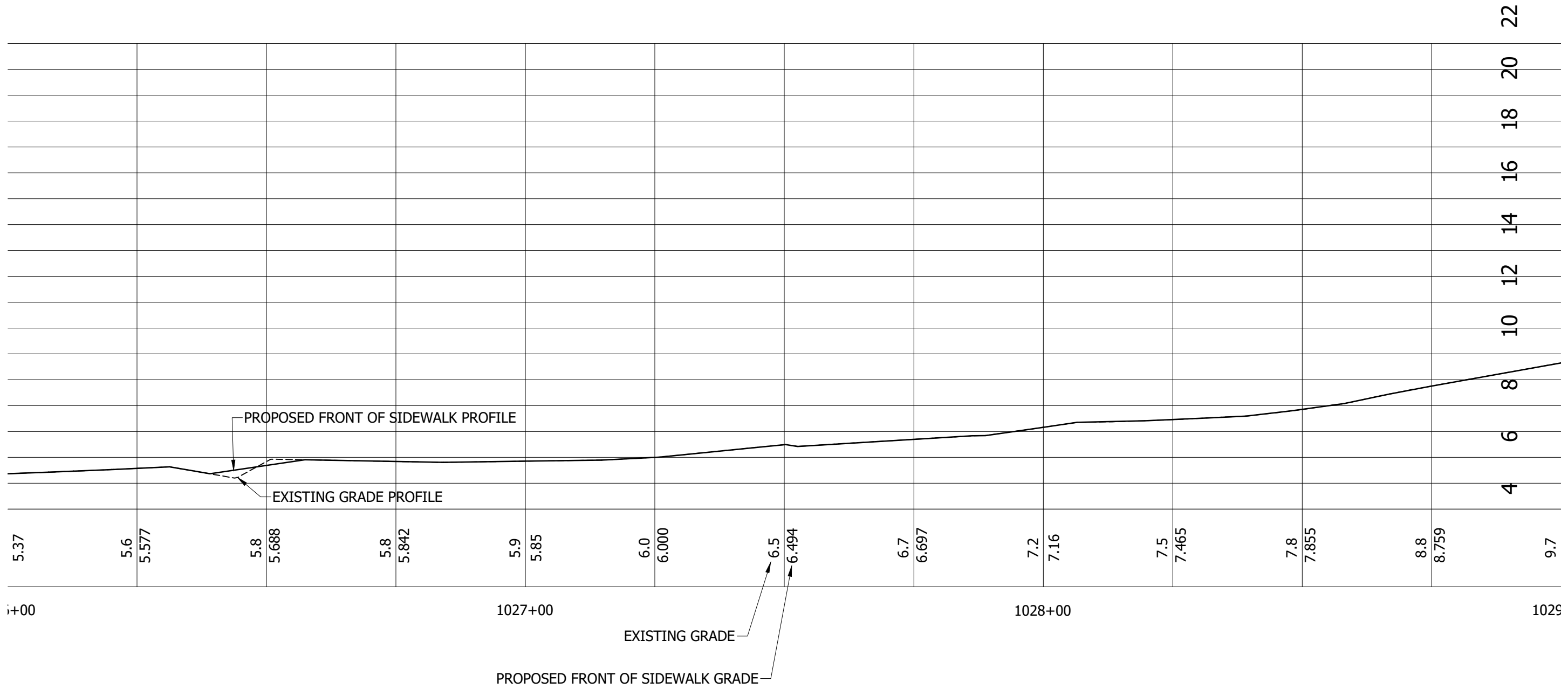
REVISIONS			
DATE	DESCRIPTION	DATE	DESCRIPTION

VU H. VU, P.E.
P.E. LICENSE NUMBER 60294
LANDIS EVANS + PARTNERS
3810 NORTHDAL BLVD.,
SUITE 100
TAMPA, FL 33624

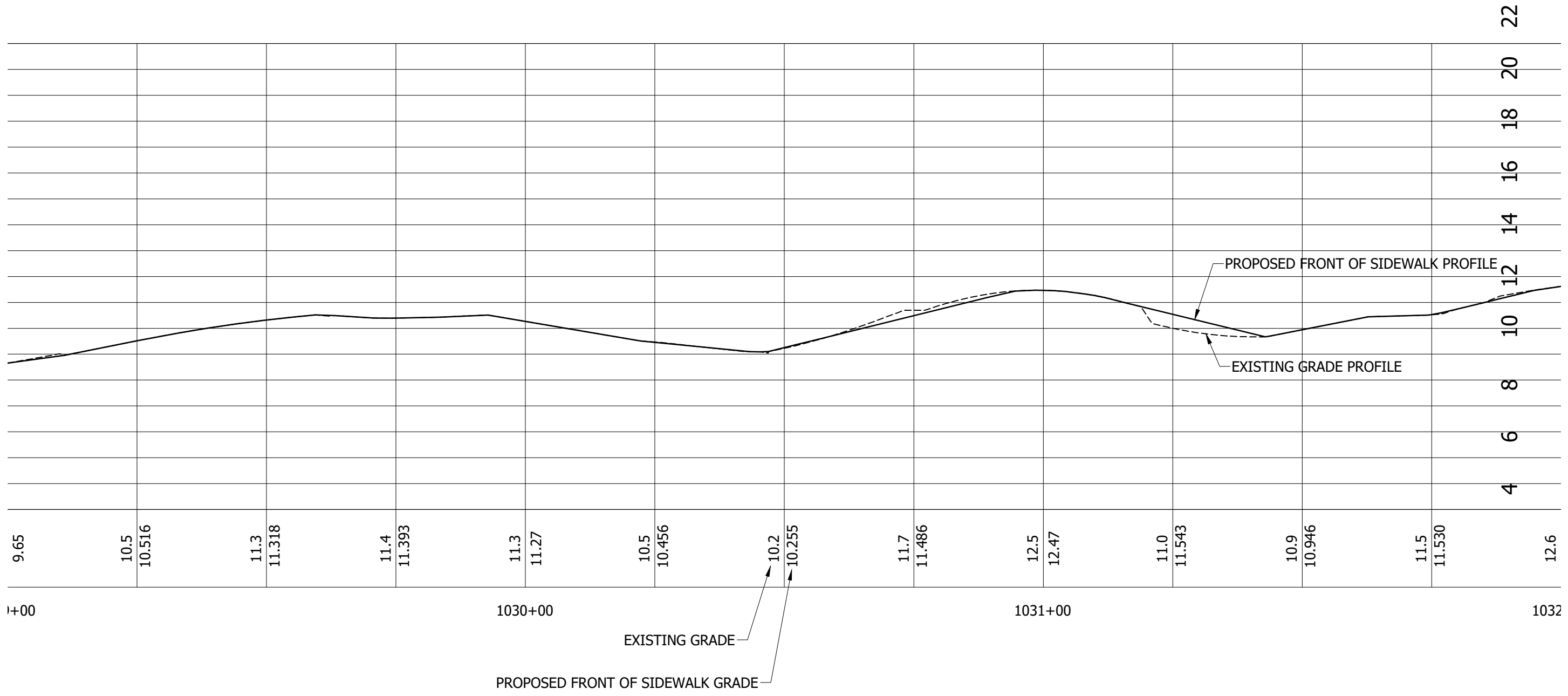
CITY OF TAMPA MOBILITY DEPARTMENT		
STREET	COUNTY	CIP NUMBER
GREEN ARTERY	HILLSBOROUGH	1001517

FRONT OF SIDEWALK PROFILE - 9

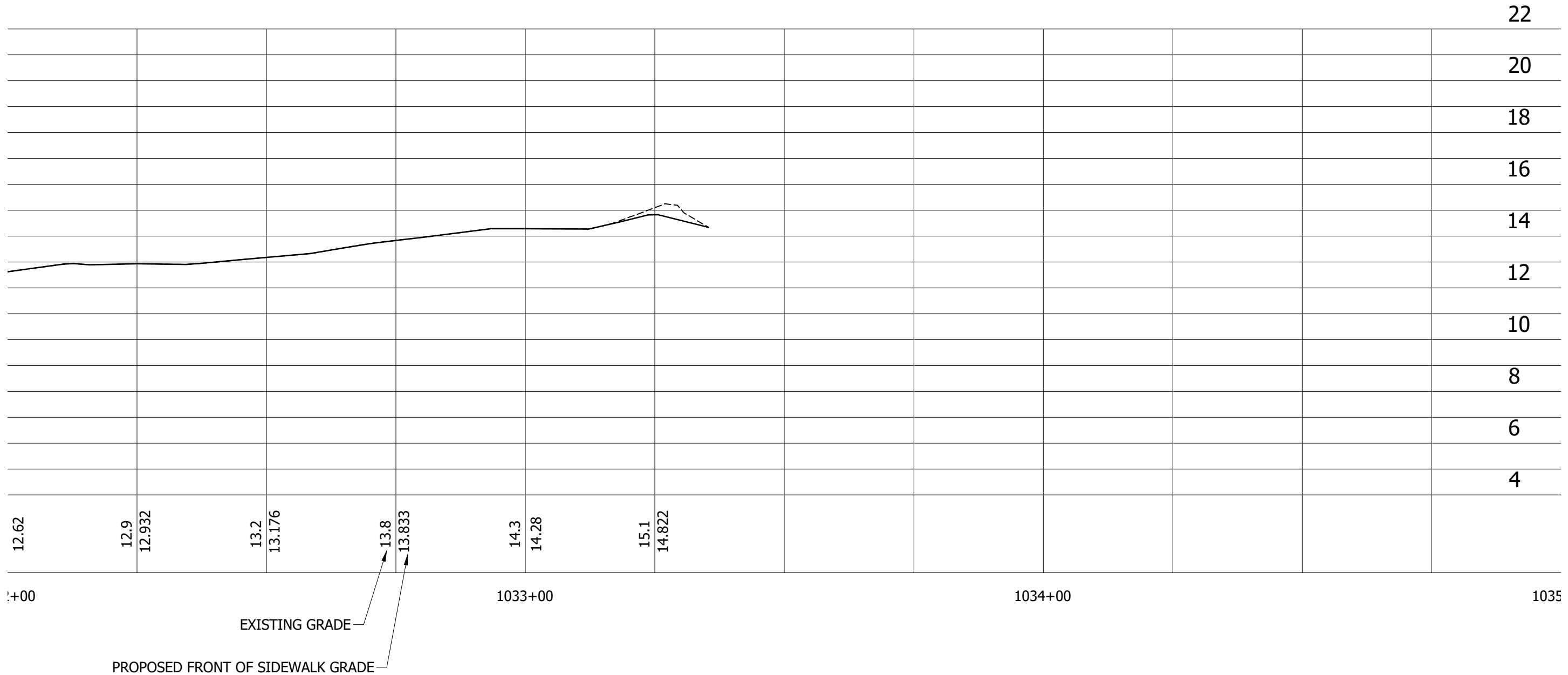
SHEET NO.
41



REVISIONS				VU H. VU, P.E. P.E. LICENSE NUMBER 60294 LANDIS EVANS + PARTNERS 3810 NORTHDAL BLVD., SUITE 100 TAMPA, FL 33624	CITY OF TAMPA MOBILITY DEPARTMENT			FRONT OF SIDEWALK PROFILE - 10	SHEET NO.
DATE	DESCRIPTION	DATE	DESCRIPTION		STREET	COUNTY	CIP NUMBER		
					GREEN ARTERY	HILLSBOROUGH	1001517		42



REVISIONS				VU H. VU, P.E. P.E. LICENSE NUMBER 60294 LANDIS EVANS + PARTNERS 3810 NORTHDAL BLVD., SUITE 100 TAMPA, FL 33624	CITY OF TAMPA MOBILITY DEPARTMENT			FRONT OF SIDEWALK PROFILE - 11	SHEET NO.
DATE	DESCRIPTION	DATE	DESCRIPTION		STREET	COUNTY	CIP NUMBER		43
					GREEN ARTERY	HILLSBOROUGH	1001517		



22

20

18

16

14

12

10

8

6

4

12.62

12.9
12.932

13.2
13.176

13.8
13.833

14.3
14.28

15.1
14.822

1032+00

1033+00

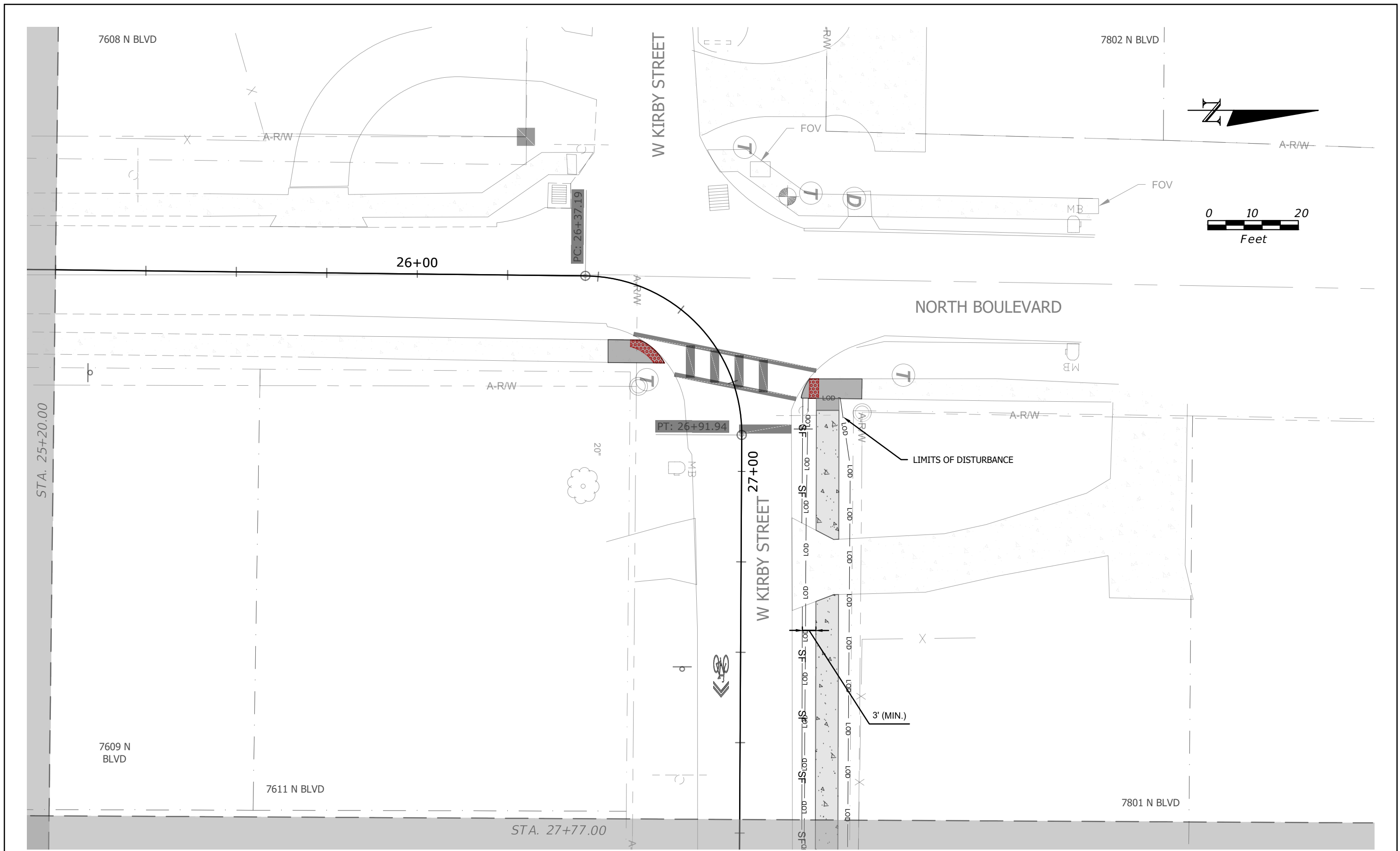
1034+00

1035+00

EXISTING GRADE

PROPOSED FRONT OF SIDEWALK GRADE

REVISIONS				VU H. VU, P.E. P.E. LICENSE NUMBER 60294 LANDIS EVANS + PARTNERS 3810 NORTHDAL BLVD., SUITE 100 TAMPA, FL 33624	CITY OF TAMPA MOBILITY DEPARTMENT			FRONT OF SIDEWALK PROFILE - 12	SHEET NO.
DATE	DESCRIPTION	DATE	DESCRIPTION		STREET	COUNTY	CIP NUMBER		
					GREEN ARTERY	HILLSBOROUGH	1001517		44



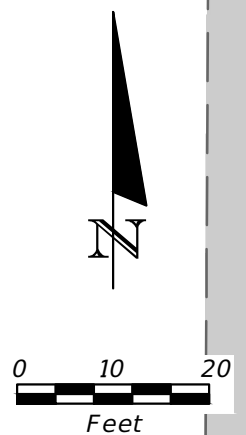
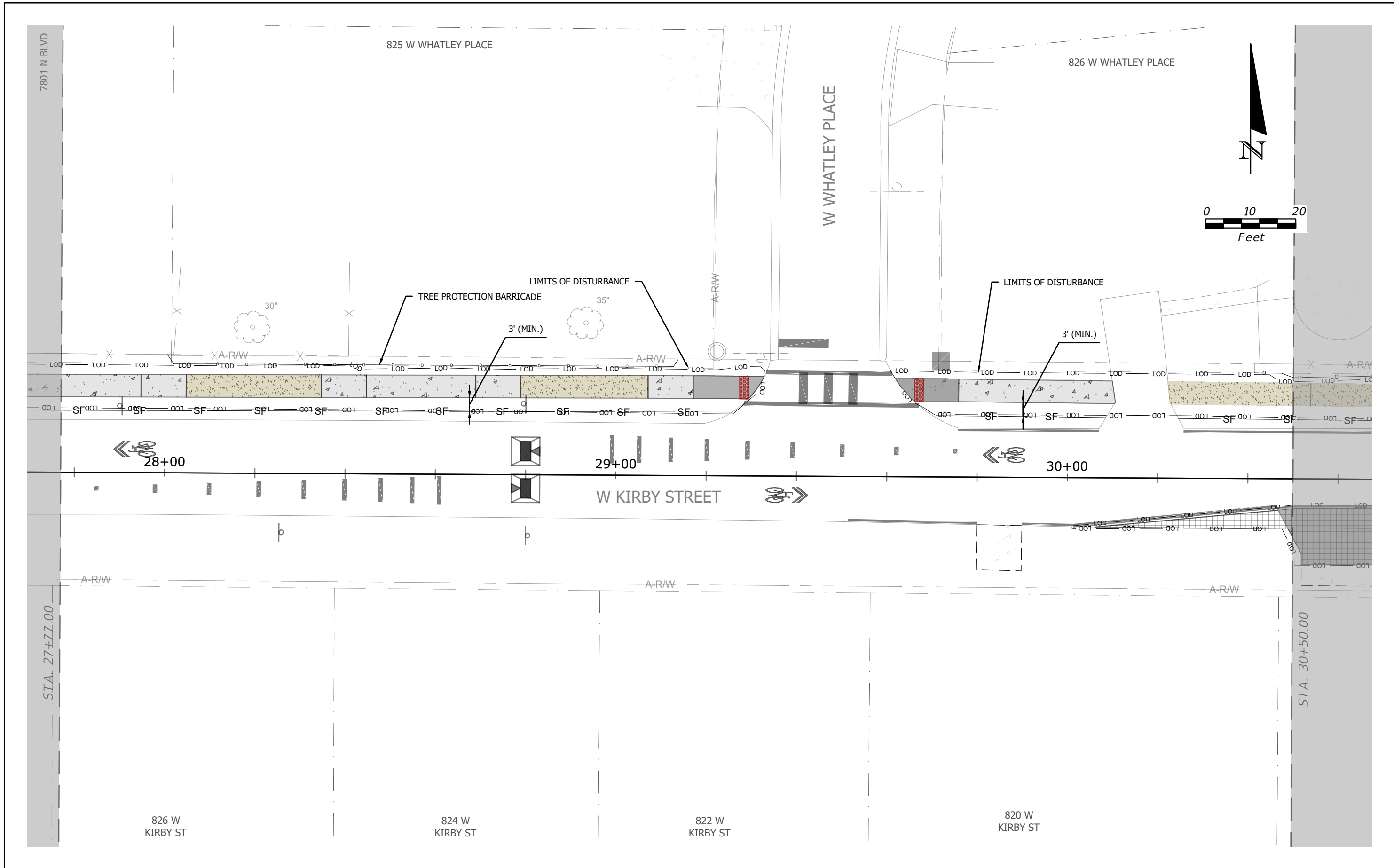
REVISIONS			
DATE	DESCRIPTION	DATE	DESCRIPTION

VU H. VU, P.E.
P.E. LICENSE NUMBER 60294
LANDIS EVANS + PARTNERS
3810 NORTHDAL BLVD.,
SUITE 100
TAMPA, FL 33624

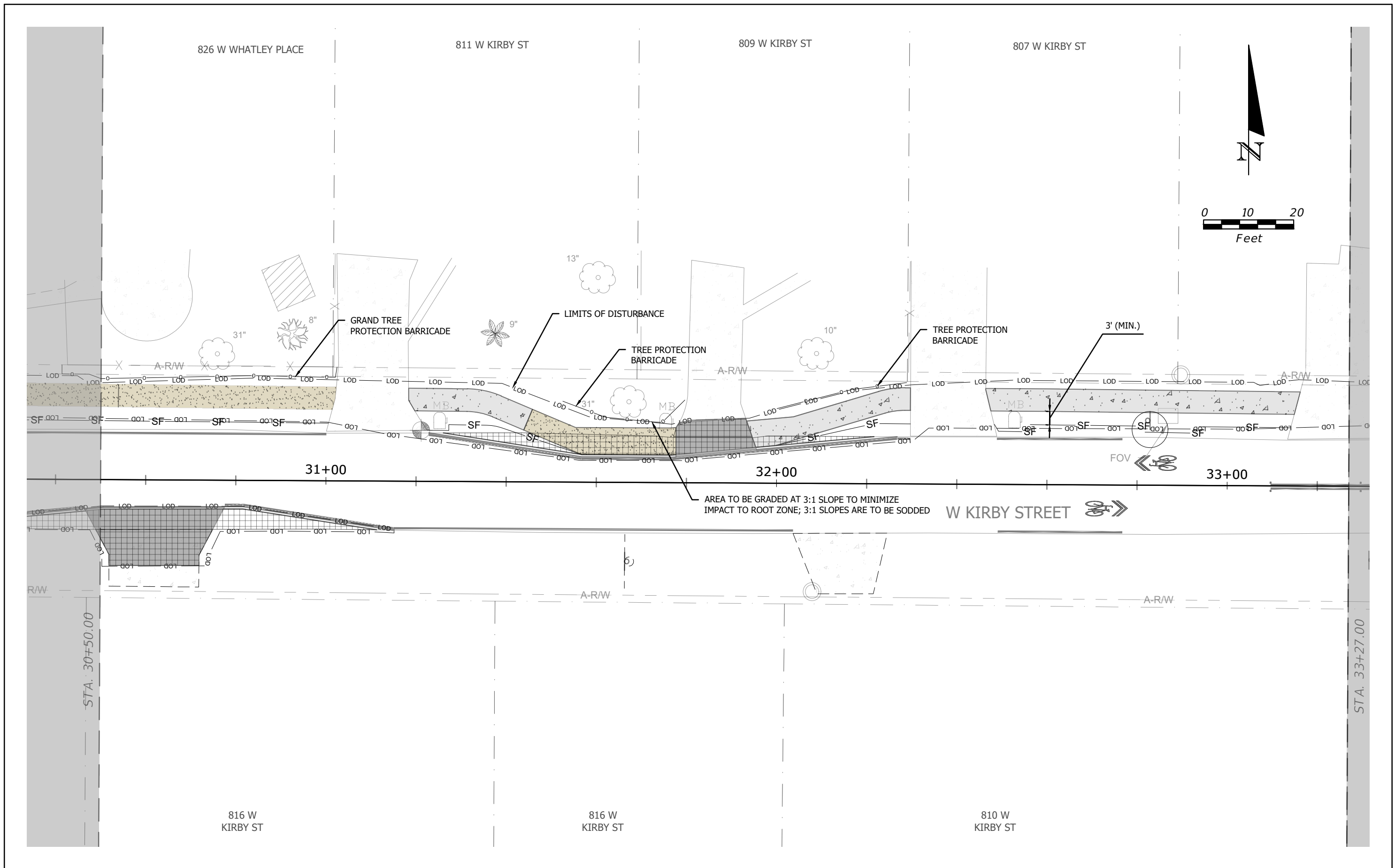
CITY OF TAMPA MOBILITY DEPARTMENT		
STREET	COUNTY	CIP NUMBER
GREEN ARTERY	HILLSBOROUGH	1001517

SWPPP & ECP - 1

SHEET NO.
45



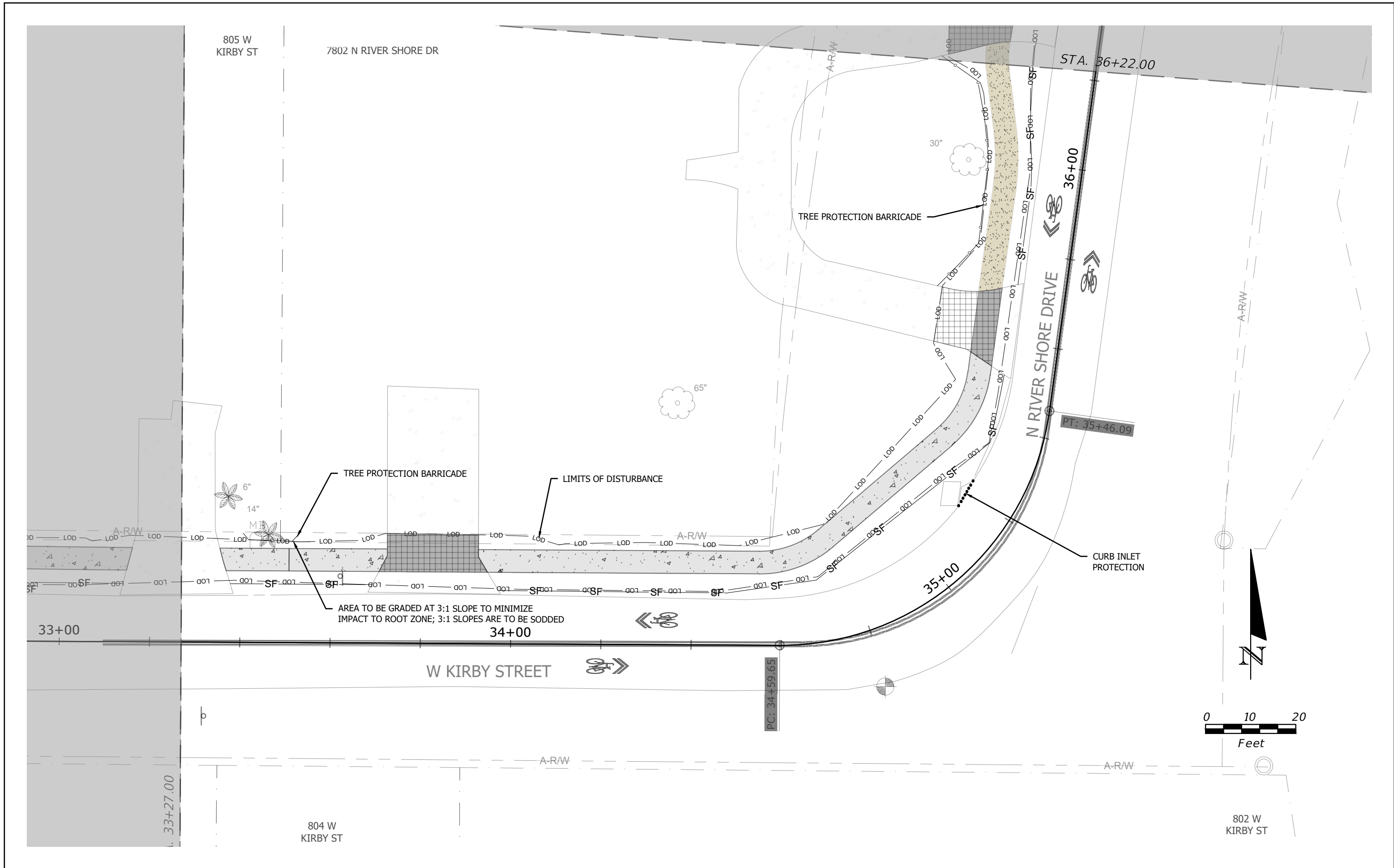
REVISIONS				VU H. VU, P.E. P.E. LICENSE NUMBER 60294 LANDIS EVANS + PARTNERS 3810 NORTHDAL BLVD., SUITE 100 TAMPA, FL 33624	CITY OF TAMPA MOBILITY DEPARTMENT			SWPPP & ECP - 2 SHEET NO. 46
DATE	DESCRIPTION	DATE	DESCRIPTION		STREET	COUNTY	CIP NUMBER	
					GREEN ARTERY	HILLSBOROUGH	1001517	



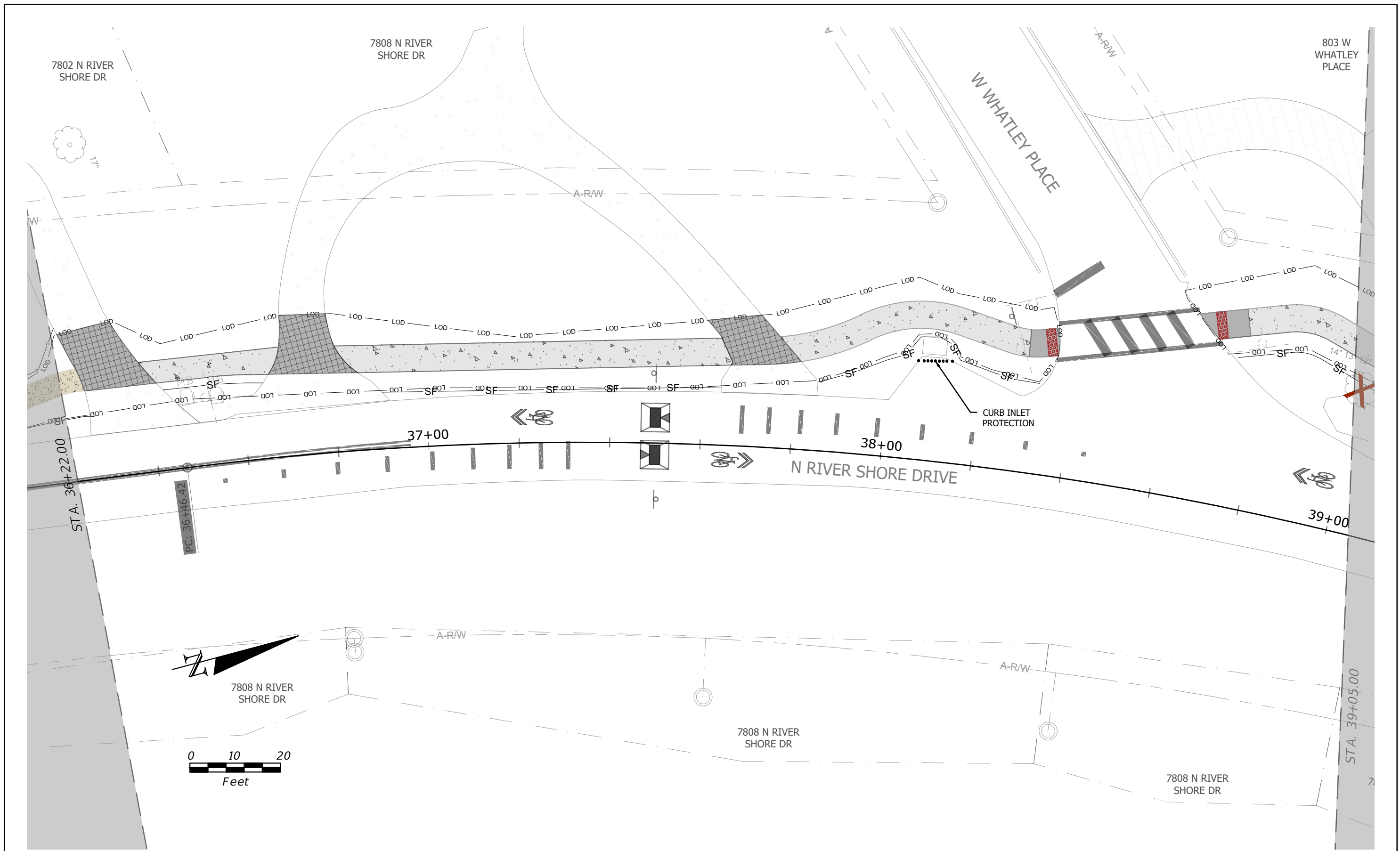
THE OFFICIAL RECORD OF THIS SHEET IS THE ELECTRONIC FILE DIGITALLY SIGNED AND SEALED UNDER RULE 61G15-23.004, F.A.C.

REVISIONS				VU H. VU, P.E. P.E. LICENSE NUMBER 60294 LANDIS EVANS + PARTNERS 3810 NORTHDAL BLVD., SUITE 100 TAMPA, FL 33624	CITY OF TAMPA MOBILITY DEPARTMENT			SHEET NO. 47
DATE	DESCRIPTION	DATE	DESCRIPTION		STREET	COUNTY	CIP NUMBER	
					GREEN ARTERY	HILLSBOROUGH	1001517	

SWPPP & ECP - 3



THE OFFICIAL RECORD OF THIS SHEET IS THE ELECTRONIC FILE DIGITALLY SIGNED AND SEALED UNDER RULE 61G15-23.004, F.A.C.



REVISIONS			
DATE	DESCRIPTION	DATE	DESCRIPTION

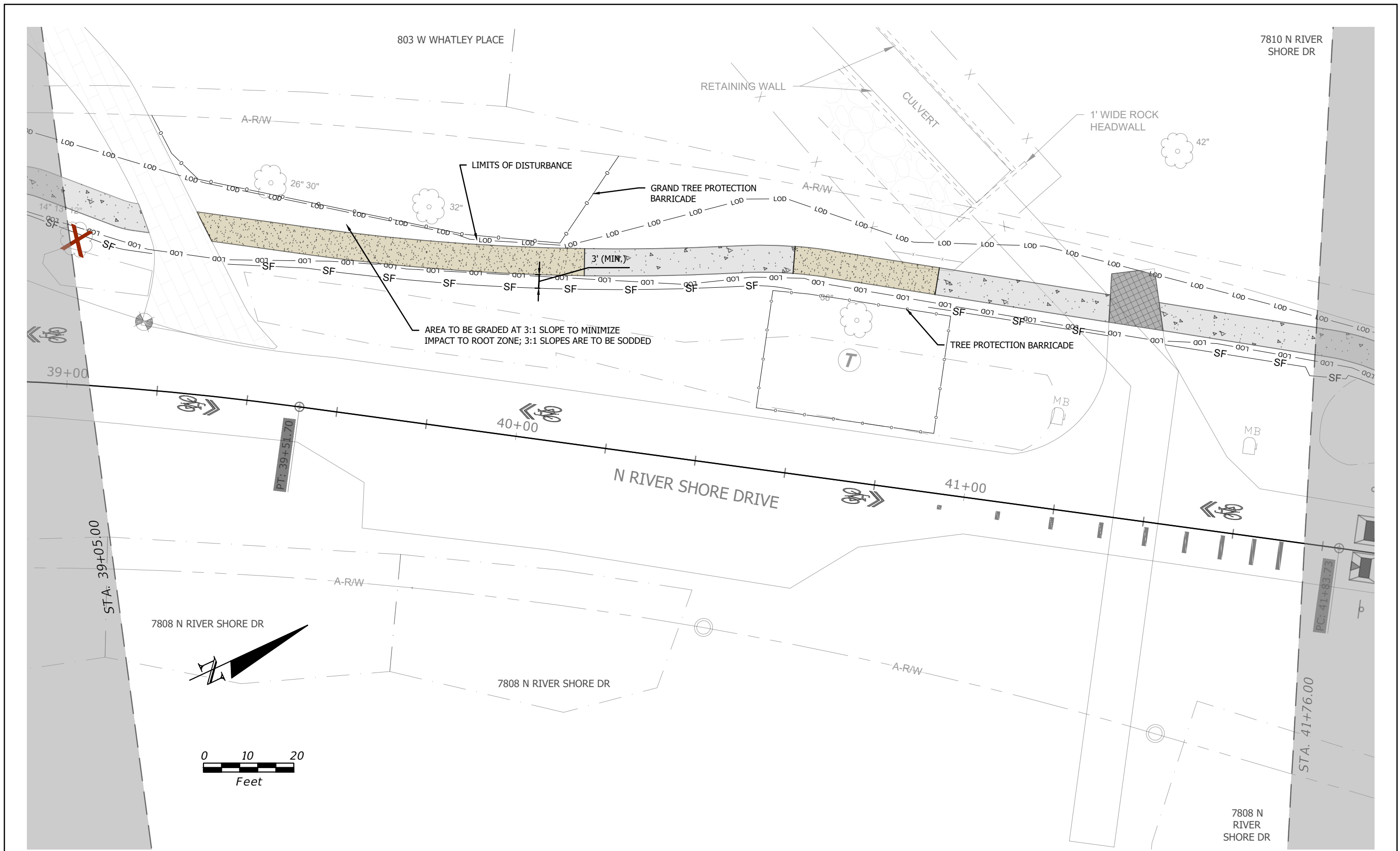
VU H. VU, P.E.
P.E. LICENSE NUMBER 60294
LANDIS EVANS + PARTNERS
3810 NORTHDAL BLVD.,
SUITE 100
TAMPA, FL 33624

CITY OF TAMPA MOBILITY DEPARTMENT		
STREET	COUNTY	CIP NUMBER
GREEN ARTERY	HILLSBOROUGH	1001517

SWPPP & ECP - 5

SHEET NO.
49

THE OFFICIAL RECORD OF THIS SHEET IS THE ELECTRONIC FILE DIGITALLY SIGNED AND SEALED UNDER RULE 61G15-23.004, F.A.C.



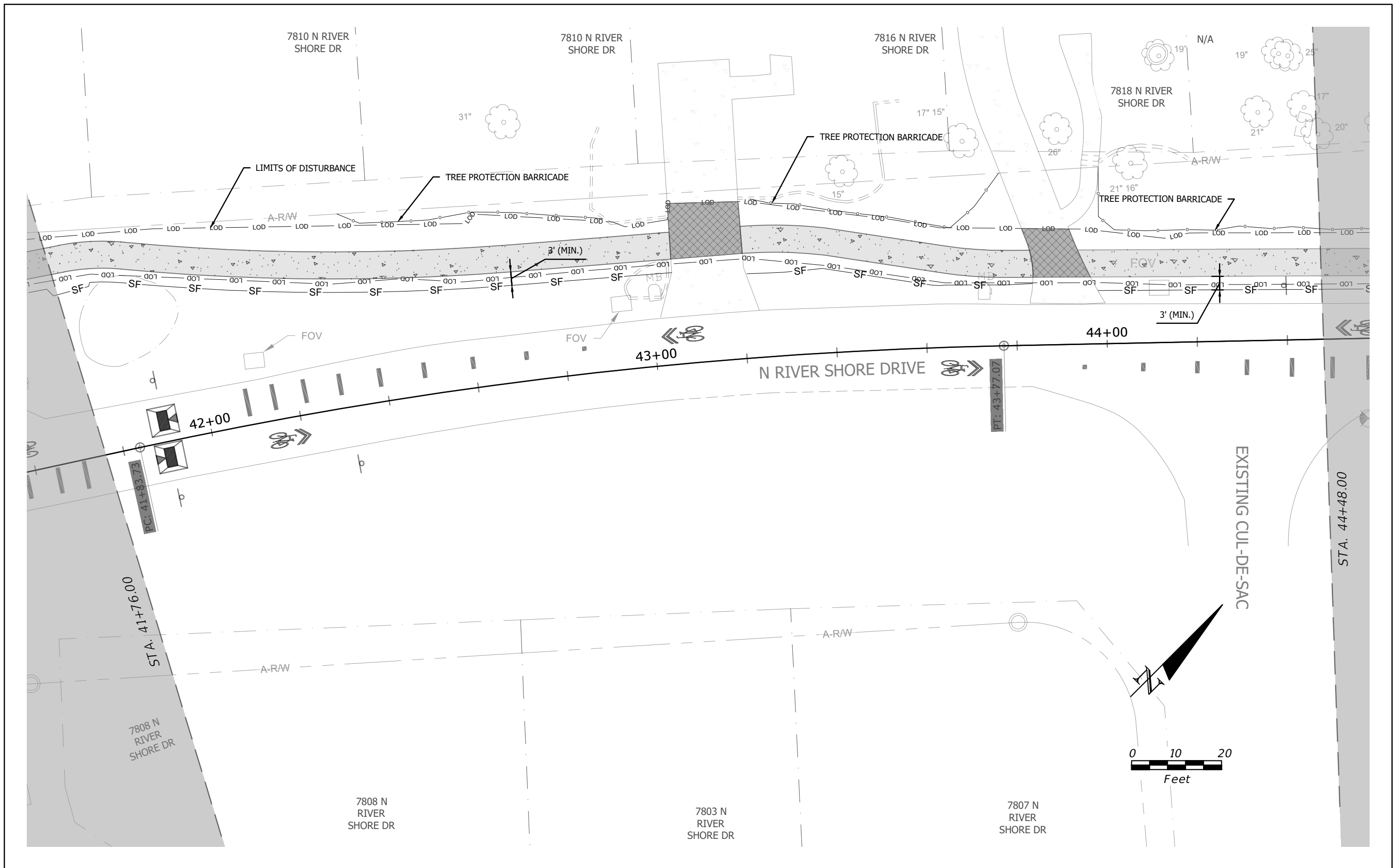
REVISIONS			
DATE	DESCRIPTION	DATE	DESCRIPTION

VU H. VU, P.E.
P.E. LICENSE NUMBER 60294
LANDIS EVANS + PARTNERS
3810 NORTHDAL BLVD.,
SUITE 100
TAMPA, FL 33624

CITY OF TAMPA MOBILITY DEPARTMENT		
STREET	COUNTY	CIP NUMBER
GREEN ARTERY	HILLSBOROUGH	1001517

SWPPP & ECP - 6

SHEET NO.
50



REVISIONS			
DATE	DESCRIPTION	DATE	DESCRIPTION

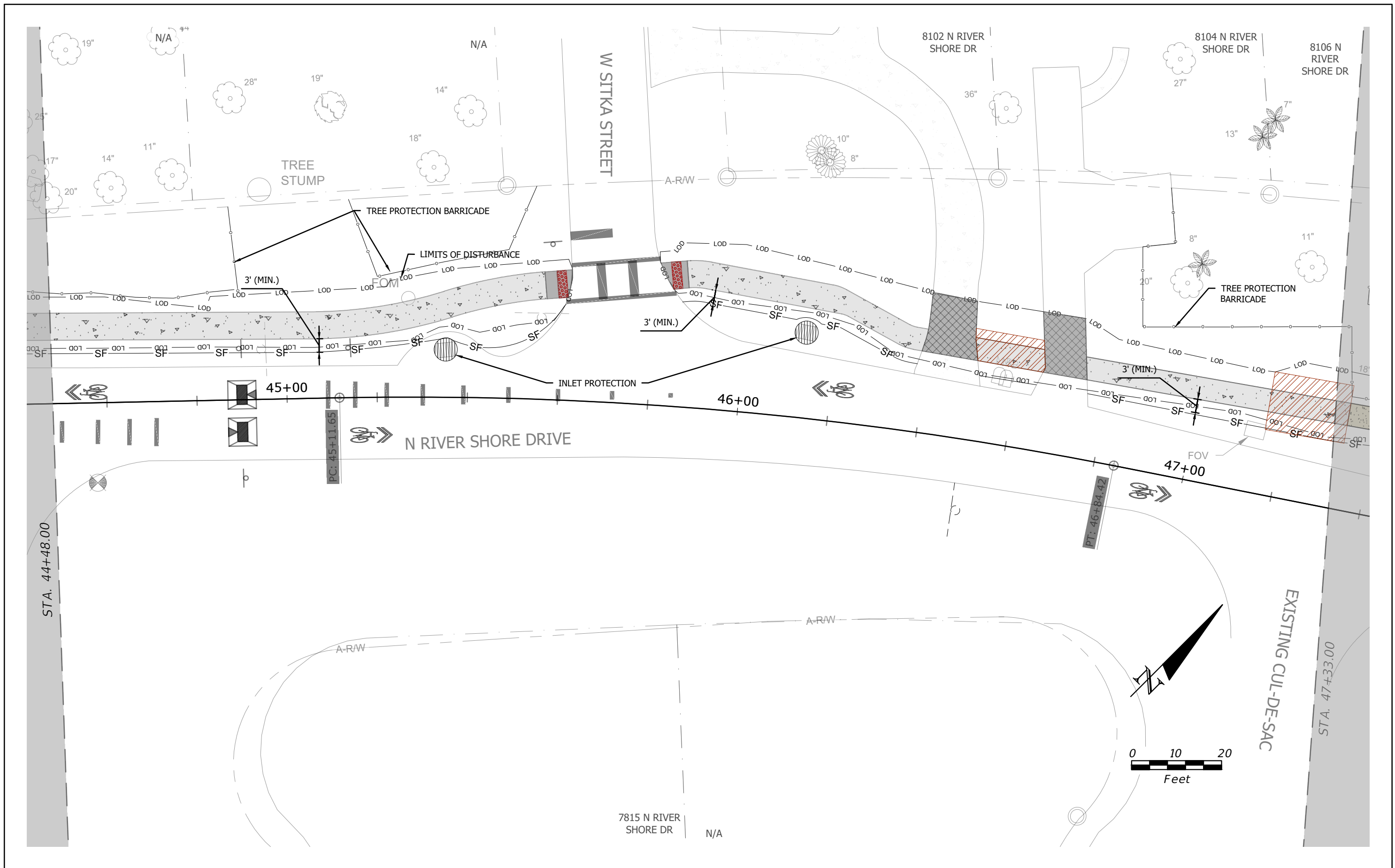
VU H. VU, P.E.
P.E. LICENSE NUMBER 60294
LANDIS EVANS + PARTNERS
3810 NORTHDAL BLVD.,
SUITE 100
TAMPA, FL 33624

CITY OF TAMPA MOBILITY DEPARTMENT		
STREET	COUNTY	CIP NUMBER
GREEN ARTERY	HILLSBOROUGH	1001517

SWPPP & ECP - 7

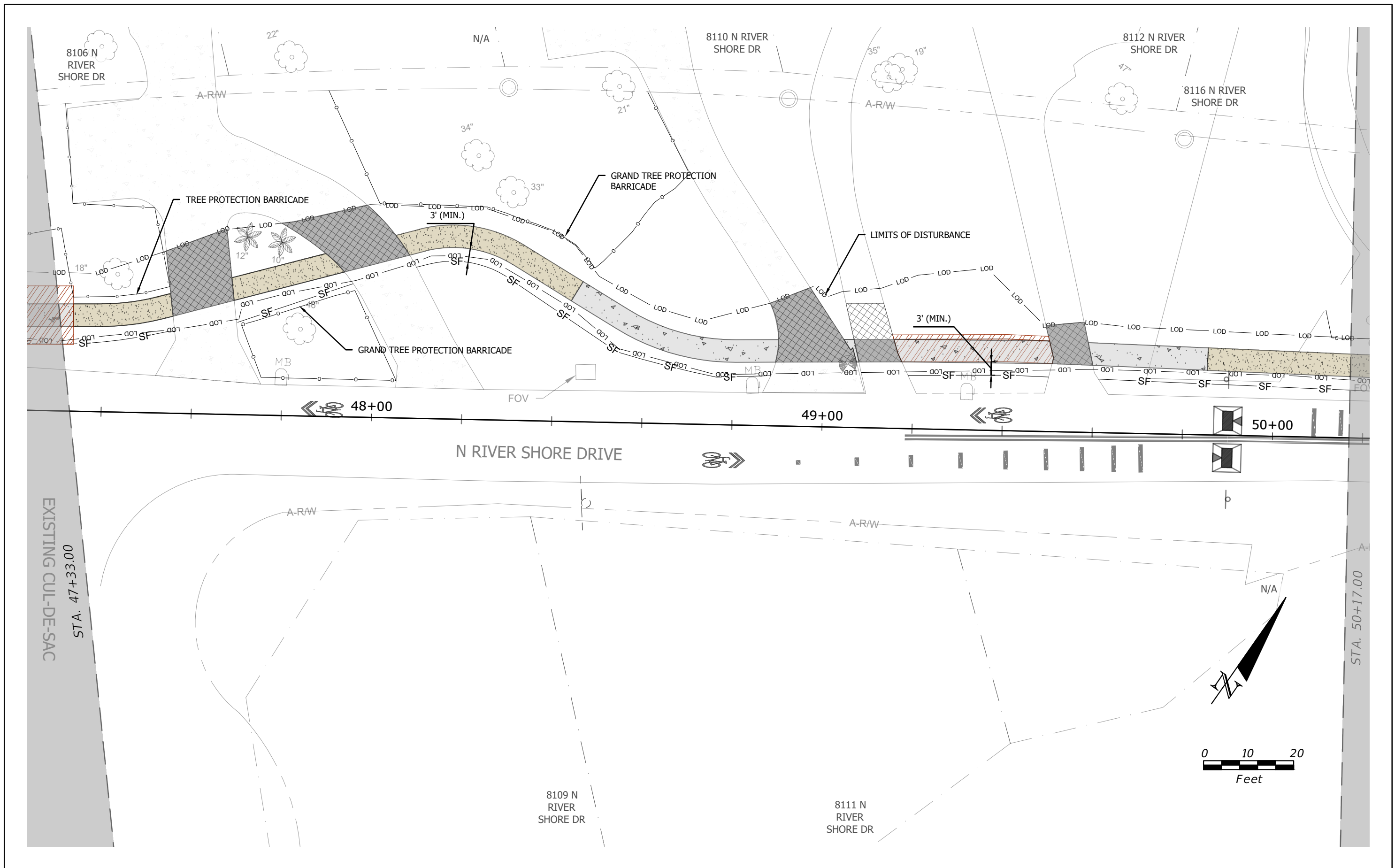
SHEET NO.
51

THE OFFICIAL RECORD OF THIS SHEET IS THE ELECTRONIC FILE DIGITALLY SIGNED AND SEALED UNDER RULE 61G15-23.004, F.A.C.



REVISIONS				VU H. VU, P.E. P.E. LICENSE NUMBER 60294 LANDIS EVANS + PARTNERS 3810 NORTHDAL BLVD., SUITE 100 TAMPA, FL 33624	CITY OF TAMPA MOBILITY DEPARTMENT			SHEET NO. 52
DATE	DESCRIPTION	DATE	DESCRIPTION		STREET	COUNTY	CIP NUMBER	
					GREEN ARTERY	HILLSBOROUGH	1001517	

THE OFFICIAL RECORD OF THIS SHEET IS THE ELECTRONIC FILE DIGITALLY SIGNED AND SEALED UNDER RULE 61G15-23.004, F.A.C.



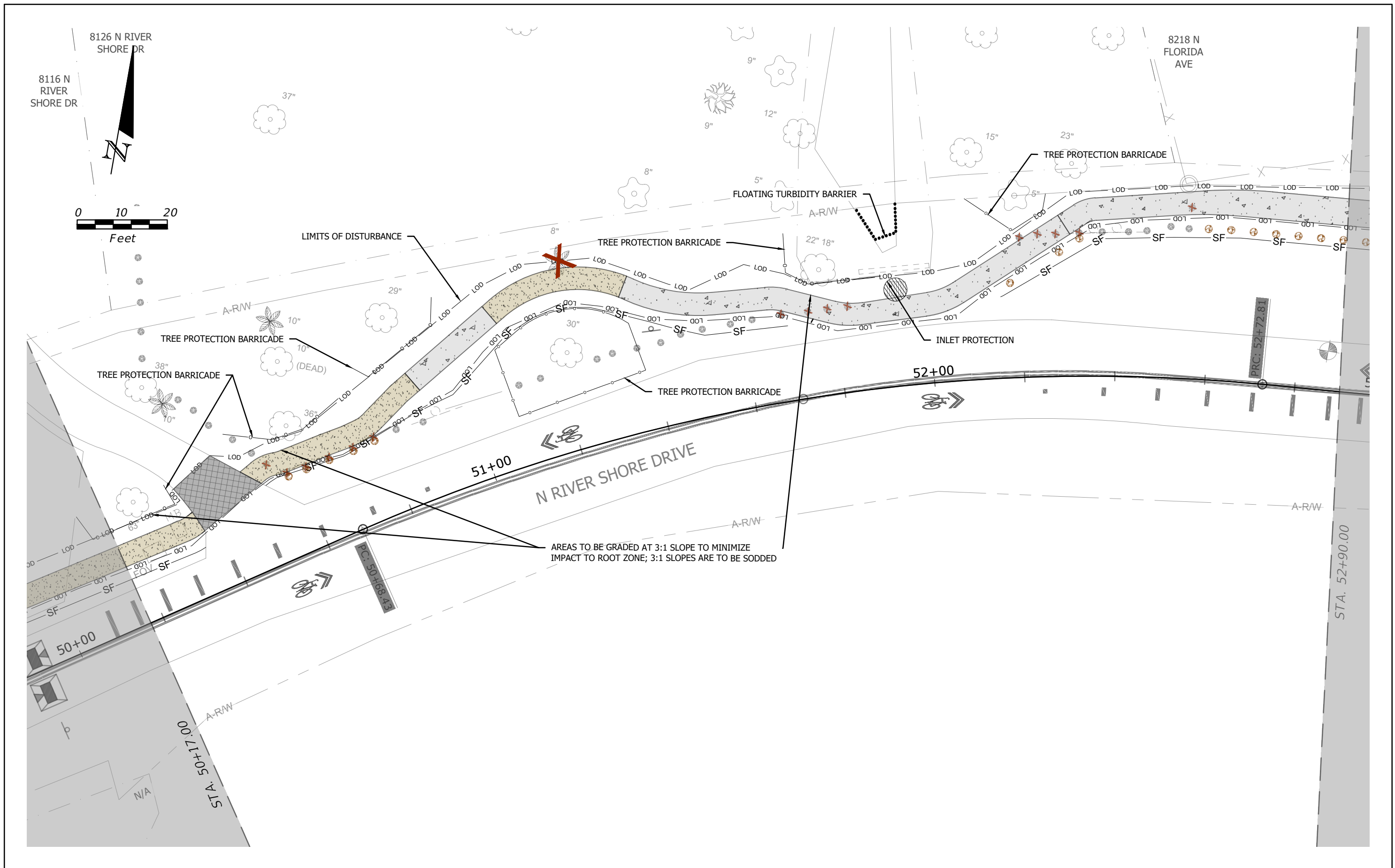
REVISIONS			
DATE	DESCRIPTION	DATE	DESCRIPTION

VU H. VU, P.E.
P.E. LICENSE NUMBER 60294
LANDIS EVANS + PARTNERS
3810 NORTHDAL BLVD.,
SUITE 100
TAMPA, FL 33624

CITY OF TAMPA MOBILITY DEPARTMENT		
STREET	COUNTY	CIP NUMBER
GREEN ARTERY	HILLSBOROUGH	1001517

SWPPP & ECP - 9

SHEET NO.
53



REVISIONS			
DATE	DESCRIPTION	DATE	DESCRIPTION

VU H. VU, P.E.
P.E. LICENSE NUMBER 60294
LANDIS EVANS + PARTNERS
3810 NORTHDAL BLVD.,
SUITE 100
TAMPA, FL 33624

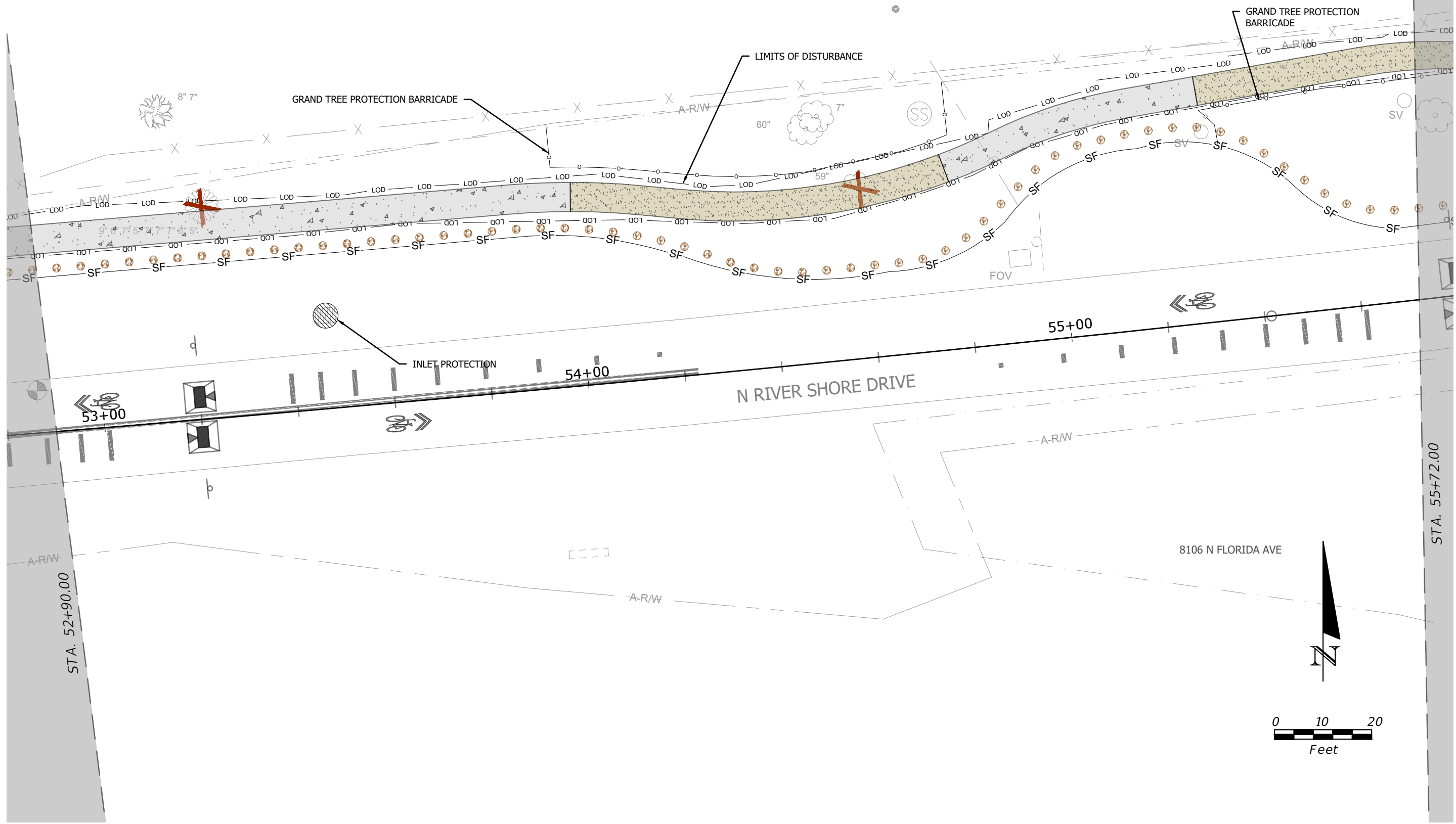
CITY OF TAMPA MOBILITY DEPARTMENT		
STREET	COUNTY	CIP NUMBER
GREEN ARTERY	HILLSBOROUGH	1001517

SWPPP & ECP - 10

SHEET NO.
54

THE OFFICIAL RECORD OF THIS SHEET IS THE ELECTRONIC FILE DIGITALLY SIGNED AND SEALED UNDER RULE 61G15-23.004, F.A.C.

8218 N FLORIDA AVE



REVISIONS

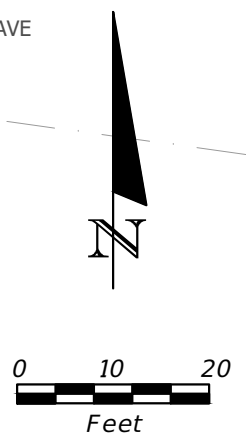
DATE	DESCRIPTION	DATE	DESCRIPTION

VU H. VU, P.E.
 P.E. LICENSE NUMBER 60294
 LANDIS EVANS + PARTNERS
 3810 NORTHDAL BLVD.,
 SUITE 100
 TAMPA, FL 33624

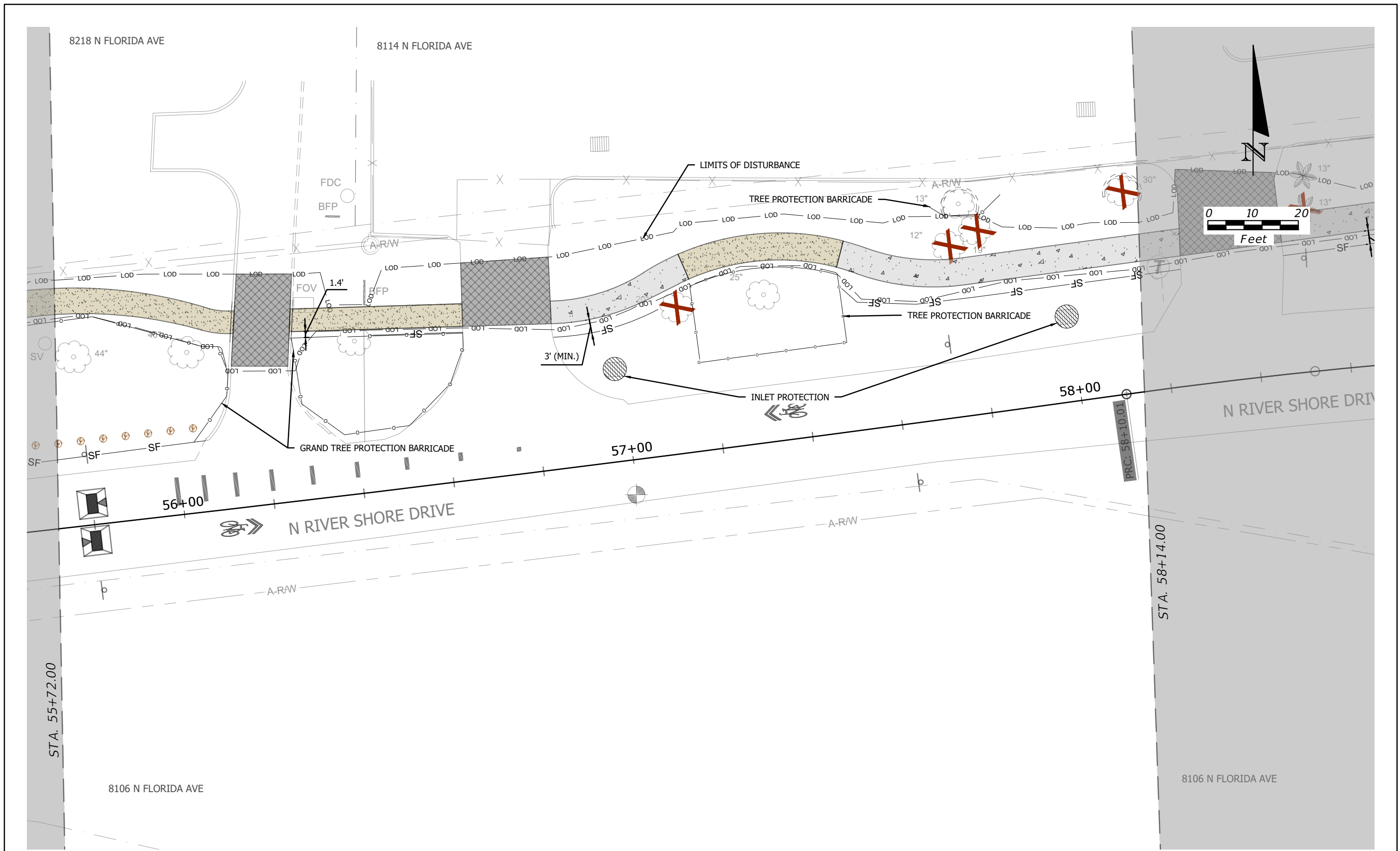
CITY OF TAMPA MOBILITY DEPARTMENT		
STREET	COUNTY	CIP NUMBER
GREEN ARTERY	HILLSBOROUGH	1001517

SWPPP & ECP - 11

SHEET NO.
55



THE OFFICIAL RECORD OF THIS SHEET IS THE ELECTRONIC FILE DIGITALLY SIGNED AND SEALED UNDER RULE 61G15-23.004, F.A.C.



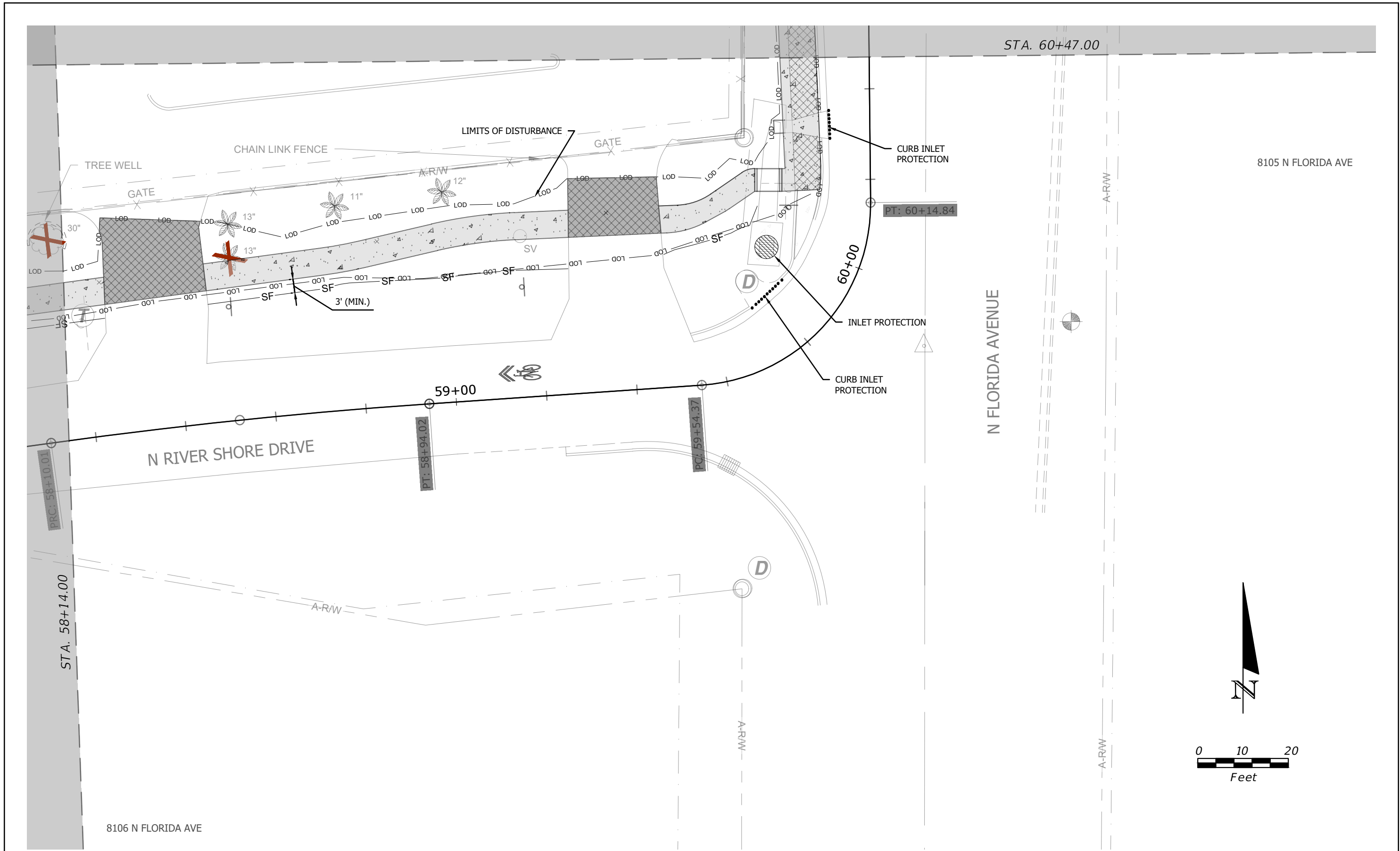
REVISIONS			
DATE	DESCRIPTION	DATE	DESCRIPTION

VU H. VU, P.E.
P.E. LICENSE NUMBER 60294
LANDIS EVANS + PARTNERS
3810 NORTHDAL BLVD.,
SUITE 100
TAMPA, FL 33624

CITY OF TAMPA MOBILITY DEPARTMENT		
STREET	COUNTY	CIP NUMBER
GREEN ARTERY	HILLSBOROUGH	1001517

SWPPP & ECP - 12

SHEET NO.
56



REVISIONS			
DATE	DESCRIPTION	DATE	DESCRIPTION

VU H. VU, P.E.
P.E. LICENSE NUMBER 60294
LANDIS EVANS + PARTNERS
3810 NORTHDAL BLVD.,
SUITE 100
TAMPA, FL 33624

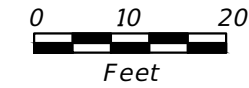
CITY OF TAMPA MOBILITY DEPARTMENT		
STREET	COUNTY	CIP NUMBER
GREEN ARTERY	HILLSBOROUGH	1001517

SWPPP & ECP - 13

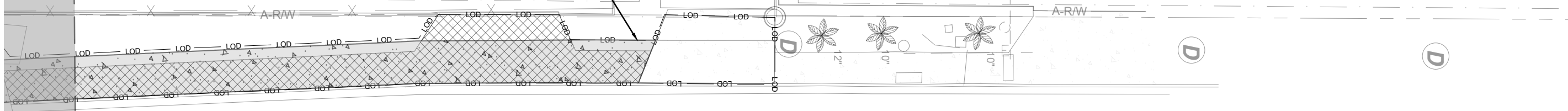
SHEET NO.
57

8114 N FLORIDA AVE

8202 N FLORIDA AVE



LIMITS OF DISTURBANCE



61+00

62+00

62+90

GREEN ARTERY SEGMENT E
DESIGN ALIGNMENT END
STA. 62+90.43

GREEN ARTERY SEGMENT E
DESIGN ALIGNMENT
END STA. 62+90.43

N FLORIDA AVENUE

STA. 60+47.00

A-R/W

E BIRD STREET

8105 N FLORIDA AVE

REVISIONS

DATE	DESCRIPTION	DATE	DESCRIPTION

VU H. VU, P.E.
P.E. LICENSE NUMBER 60294
LANDIS EVANS + PARTNERS
3810 NORTHDAL BLVD.,
SUITE 100
TAMPA, FL 33624

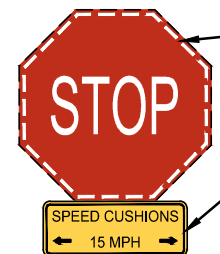
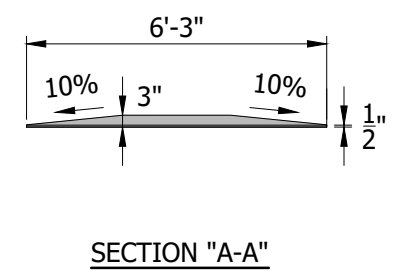
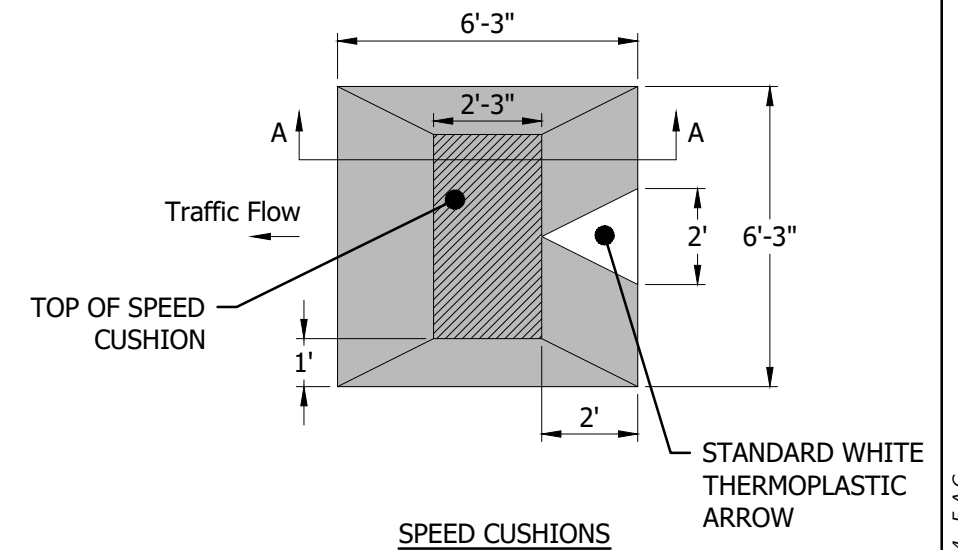
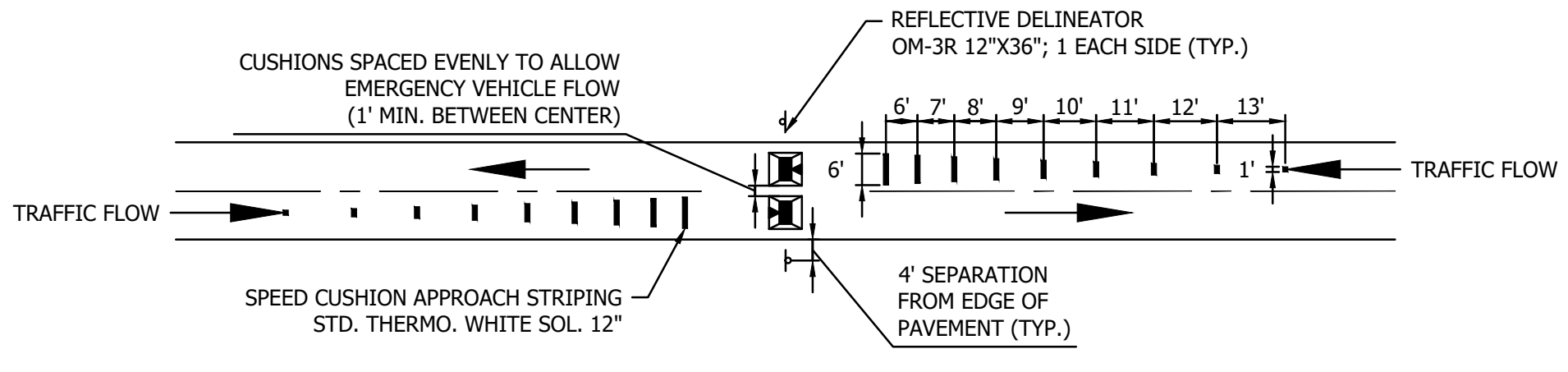
CITY OF TAMPA MOBILITY DEPARTMENT

STREET	COUNTY	CIP NUMBER
GREEN ARTERY	HILLSBOROUGH	1001517

SWPPP & ECP - 14

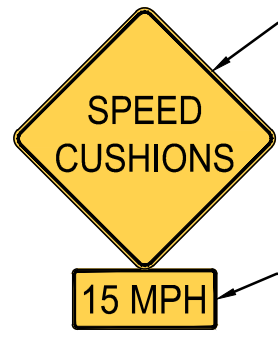
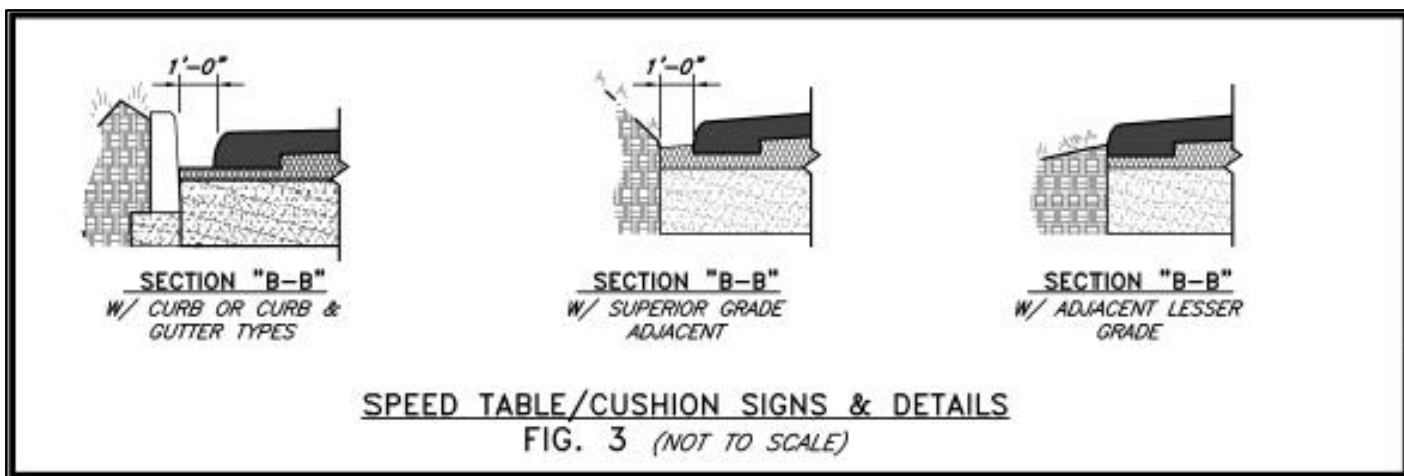
SHEET NO.

58



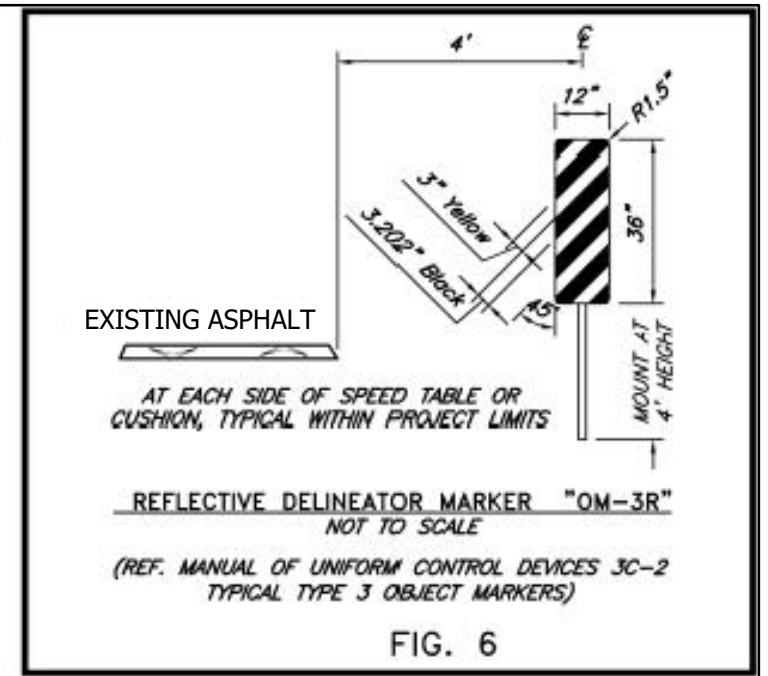
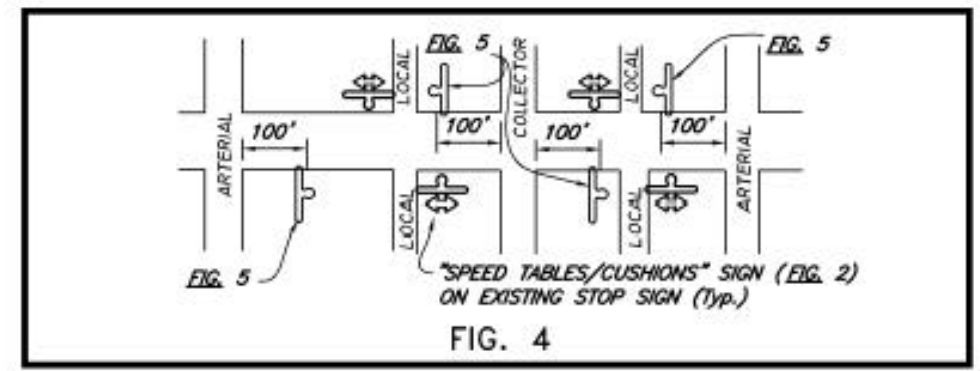
SPEED CUSHION SIDE STREET SIGN NOT TO SCALE

FOR SIDE STREETS WITHIN PROJECT LIMITS OF SPEED CUSHIONS



SPEED CUSHION WARNING SIGN (TYP.) NOT TO SCALE

INSTALL 1 SIGN 100' FROM EACH COLLECTOR OR ARTERIAL ROAD WITHIN THE PROJECT LIMITS OF THE SPEED CUSHIONS.



REVISIONS			
DATE	DESCRIPTION	DATE	DESCRIPTION

VU H. VU, P.E.
P.E. LICENSE NUMBER 60294
LANDIS EVANS + PARTNERS
3810 NORTHDAL BLVD.,
SUITE 100
TAMPA, FL 33624

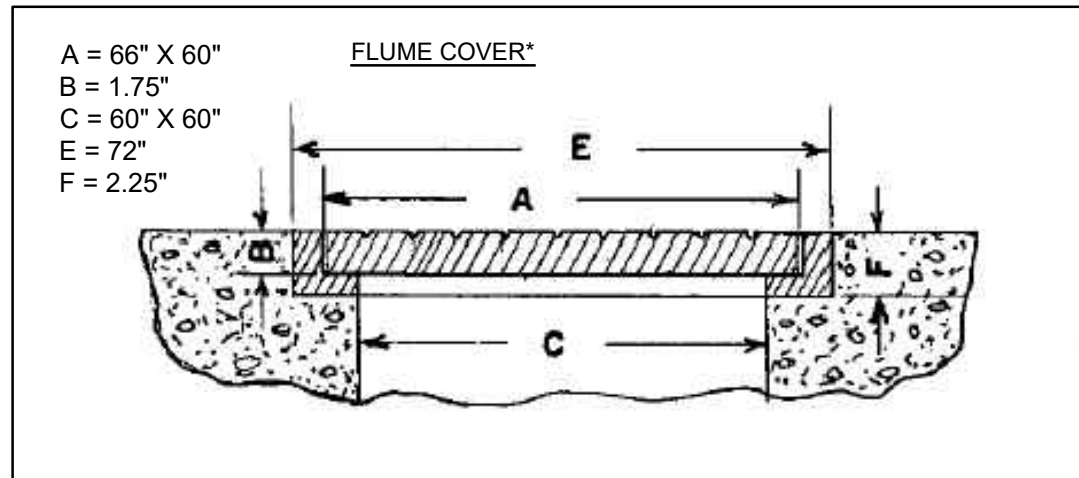
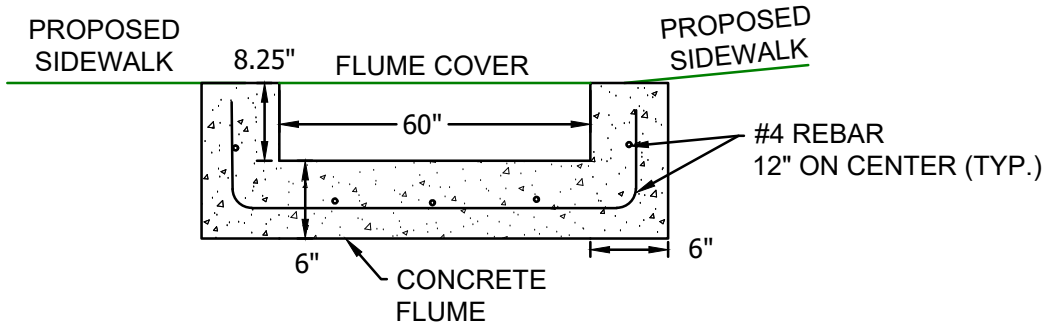
CITY OF TAMPA MOBILITY DEPARTMENT		
STREET	COUNTY	CIP NUMBER
GREEN ARTERY	HILLSBOROUGH	1001517

SPECIAL DETAILS -1

SHEET NO. 59

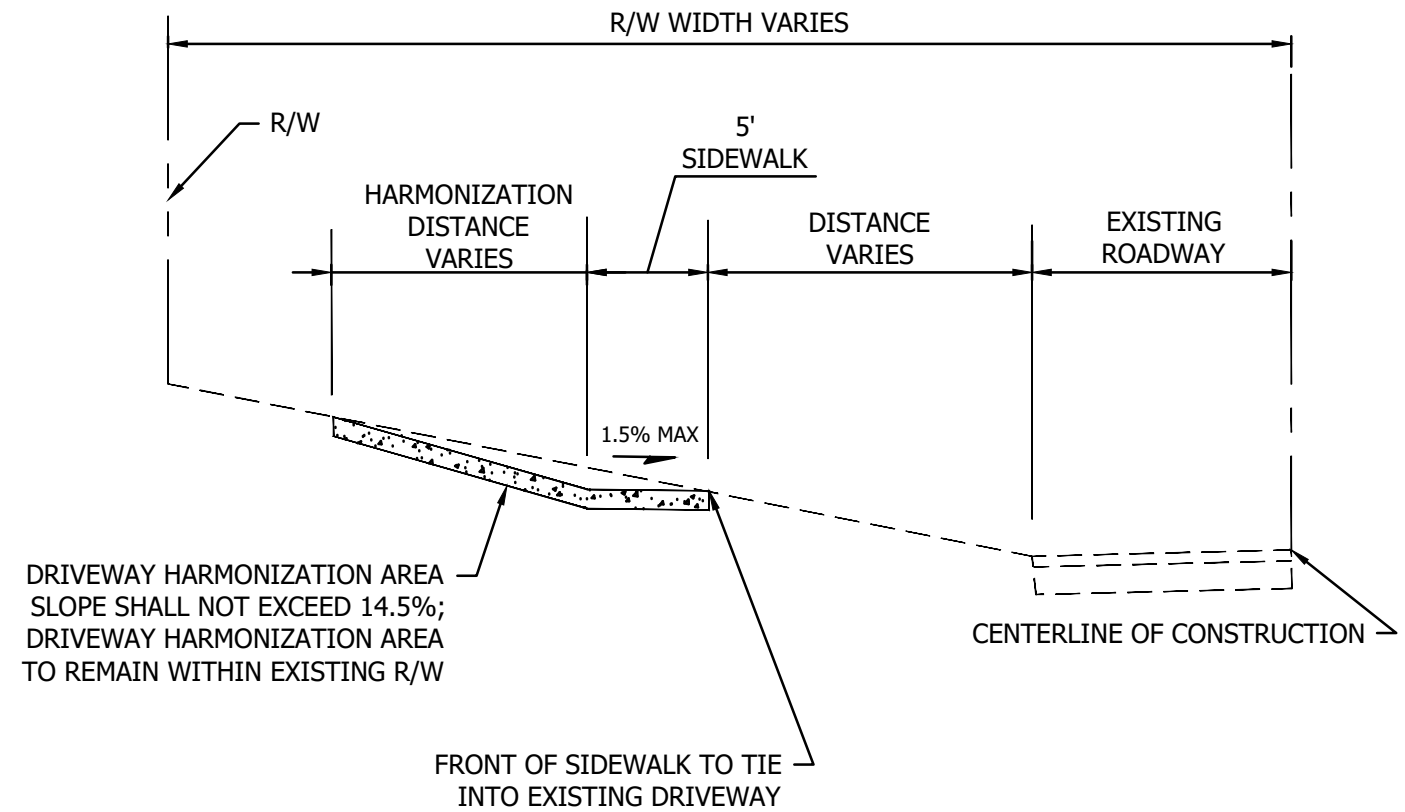
THE OFFICIAL RECORD OF THIS SHEET IS THE ELECTRONIC FILE DIGITALLY SIGNED AND SEALED UNDER RULE 61G15-23.004, F.A.C.

FLUME CROSS SECTION



* NEEHAH R-1885 ANGLE FRAME AND SOLID LID 4' WIDE X 5' LONG OR APPROVED EQUIVALENT. CONTRACTOR TO PROVIDE SHOP DRAWINGS TO CITY ENGINEER PRIOR TO CONSTRUCTION

DETAIL FOR SIDEWALK FLUME LOCATED AT THE INTERSECTION OF NORTH FLORIDA AVE AND NORTH RIVER SHORE DRIVE
Not To Scale



SIDEWALK CROSSING AT DRIVEWAYS AND DRIVEWAY HARMONIZATION DETAIL
Not To Scale

REVISIONS

DATE	DESCRIPTION	DATE	DESCRIPTION

VU H. VU, P.E.
P.E. LICENSE NUMBER 60294
LANDIS EVANS + PARTNERS
3810 NORTHDAL BLVD.,
SUITE 100
TAMPA, FL 33624

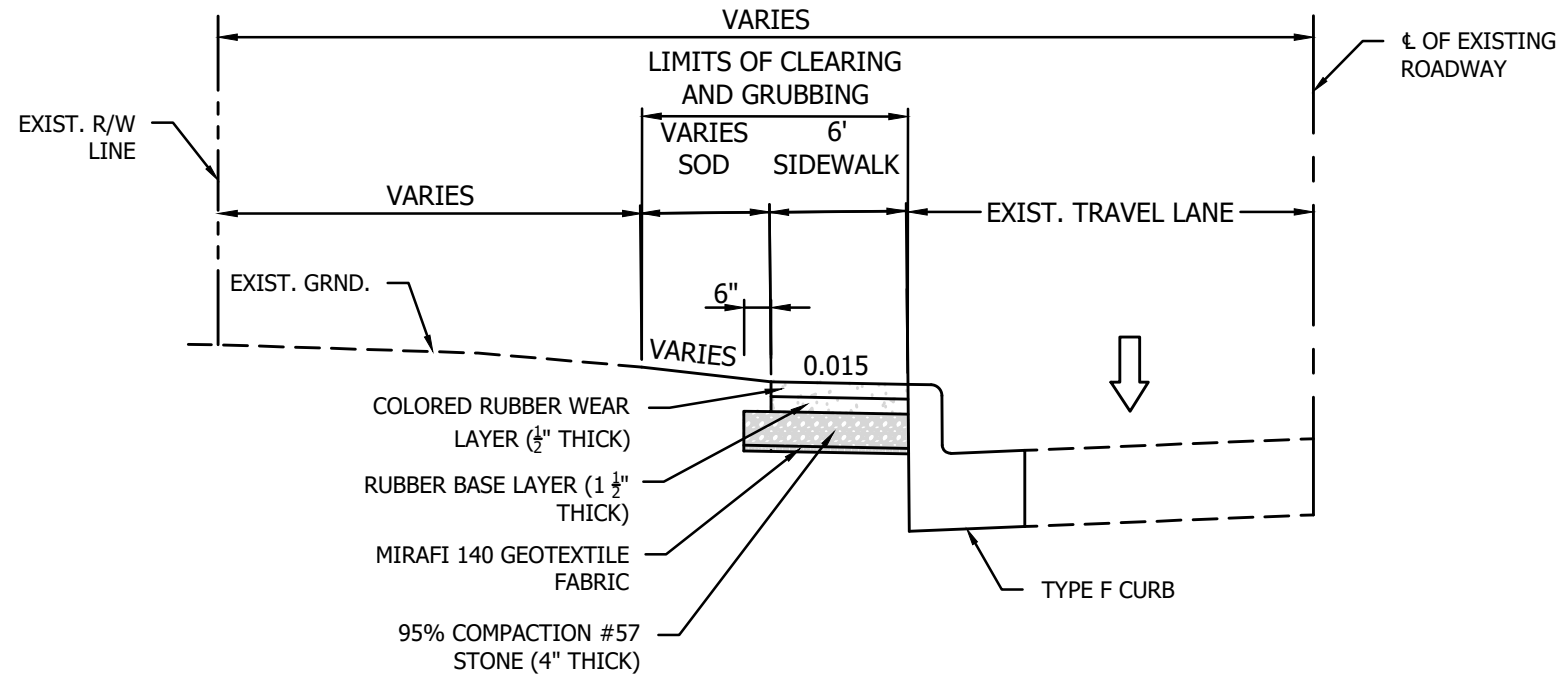
CITY OF TAMPA MOBILITY DEPARTMENT

STREET	COUNTY	CIP NUMBER
GREEN ARTERY	HILLSBOROUGH	1001517

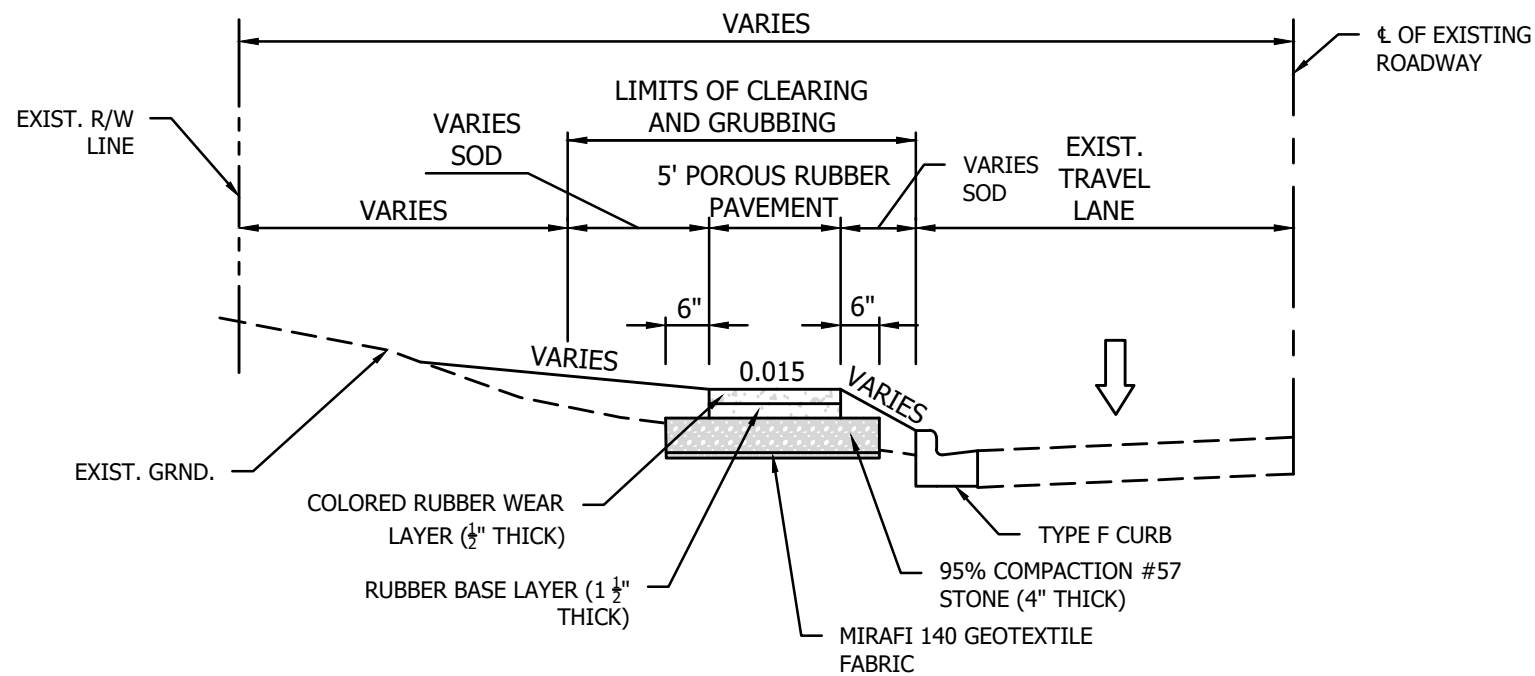
SPECIAL DETAILS - 2

SHEET NO.

60

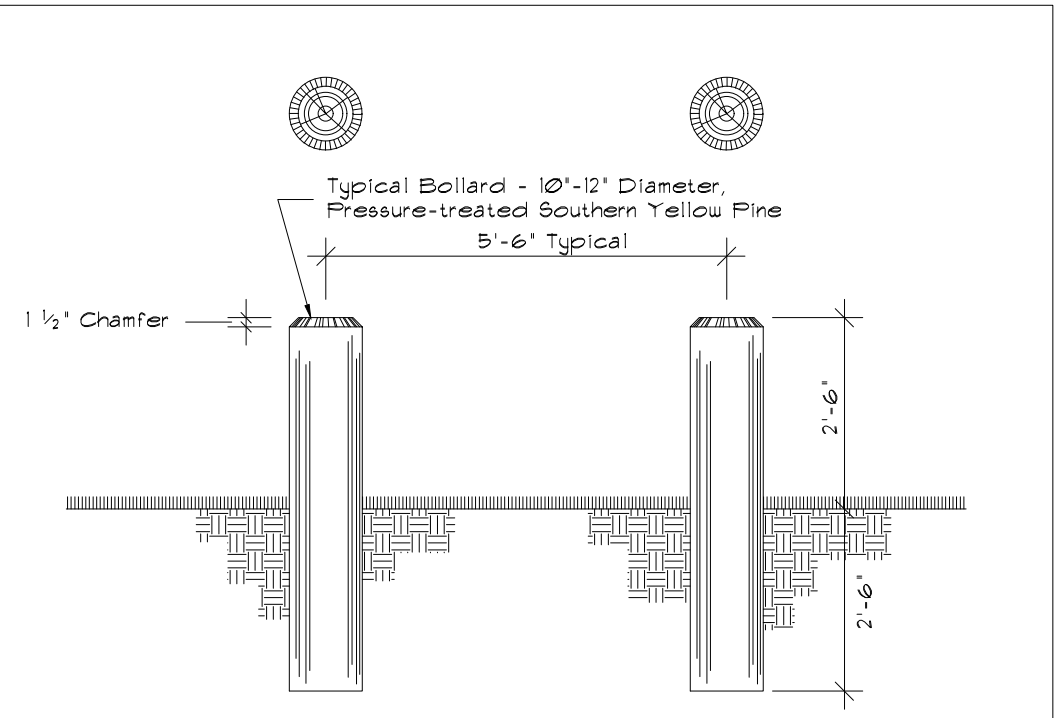
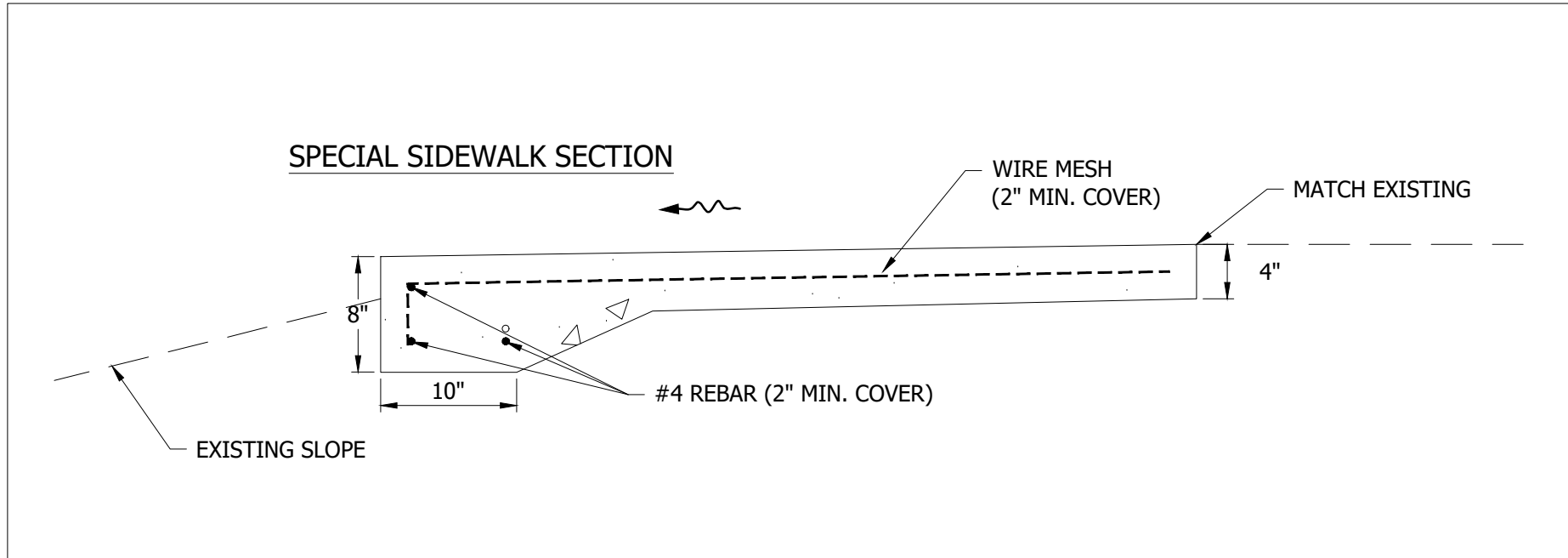
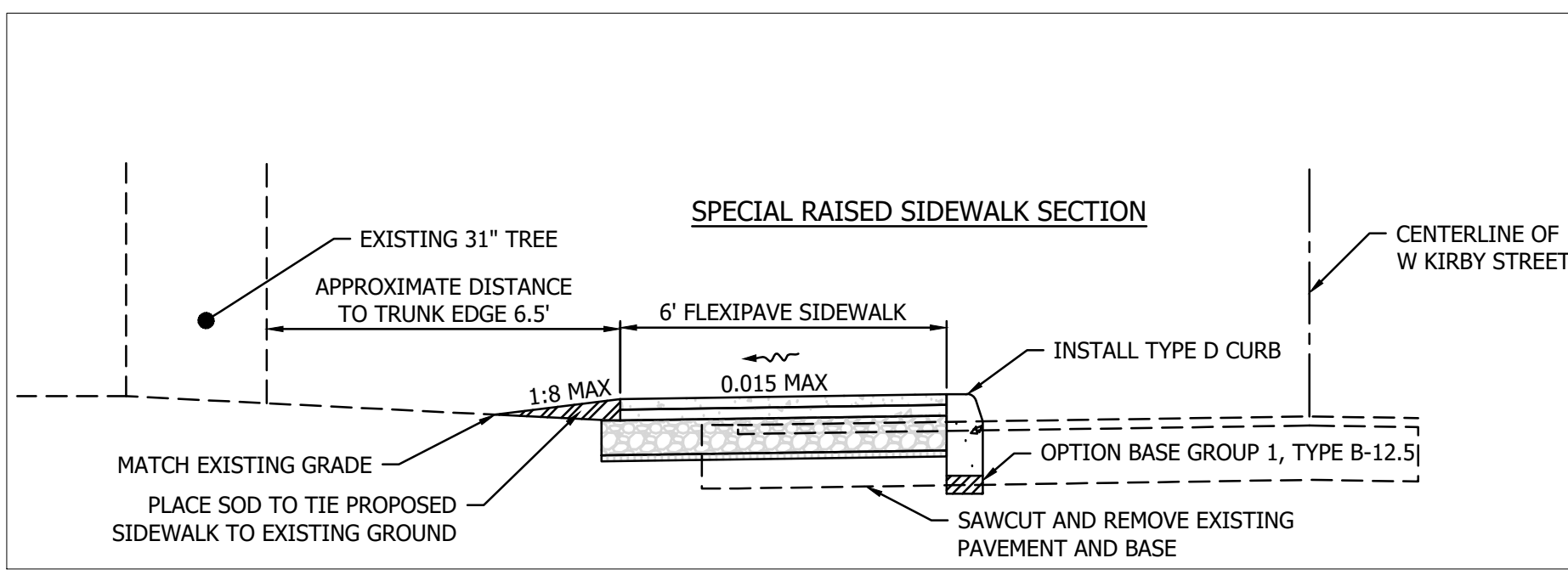


FLEXIPAVE TYPICAL SECTION 1
N.T.S.



FLEXIPAVE TYPICAL SECTION 2
N.T.S.

REVISIONS				VU H. VU, P.E. P.E. LICENSE NUMBER 60294 LANDIS EVANS + PARTNERS 3810 NORTHDAL BLVD., SUITE 100 TAMPA, FL 33624	CITY OF TAMPA MOBILITY DEPARTMENT			SHEET NO. 61
DATE	DESCRIPTION	DATE	DESCRIPTION		STREET	COUNTY	CIP NUMBER	
					GREEN ARTERY	HILLSBOROUGH	1001517	



SPECIFICATIONS FOR INSTALLATION OF WOOD BOLLARDS

Material:
 Bollards shall be 10"-12" diameter x 5'-0" long Southern Yellow Pine pressure-treated to 0.6 lb. per cubic foot CCA and free of excessive splinters and burns.

Placement:
 On 5'-6" centers
 Maximum deviation for plumb: 3/4"
 Tops shall be 2'-6" above grade with a maximum deviation of 1"
 Bollards shall be aligned uniformly over a straight run
 Where one end of a bollard is larger than the other, the larger end shall be installed in the ground.
 Backfill shall be firmly compacted and wet-tamped to reduce air pockets. Bollards shall resist rocking by hand after backfilling.
 Top of bollards shall be square and chamfered uniformly to a 1 1/2" 45 degree angle.
 Any deviation from specifications within 30 days of installation shall be corrected by the contractor.

BOLLARD DETAIL (TYPICAL)
 NTS

REVISIONS				VU H. VU, P.E. P.E. LICENSE NUMBER 60294 LANDIS EVANS + PARTNERS 3810 NORTHDAL BLVD., SUITE 100 TAMPA, FL 33624	CITY OF TAMPA MOBILITY DEPARTMENT			SHEET NO. 62
DATE	DESCRIPTION	DATE	DESCRIPTION		STREET	COUNTY	CIP NUMBER	
						GREEN ARTERY	HILLSBOROUGH	

**TREE RETENTION - MITIGATION
EQUIVALENCY TABLES BY TREE TYPE**

**City-wide Form
Green ARtery Segment E**

FORMATTED BY
DARK MOSS on
8/1/2020

Type 1 - Tall and Wide = 32 tree(s) total		91% RETAINED			9% REMOVED		
Trees Retained / Removed	# of Trees	Retention Multiplier	Total Credits	# of Trees	Replacement Multiplier	Total Debits	
Diameter (inches)							
5" to 9"	1	-1	-1.00	0	1	0.00	
10"	0	-1	0.00	0	1	0.00	
11" to 20"	8	-2	-16.00	0	2	0.00	
21" to 23"	0	-4	0.00	1	3	3.00	
24" to 25" ('Specimen')	1	-4	-4.00	0	3	0.00	
26" to 31" ('Specimen')	7	-12	-84.00	1	4	4.00	
32" or greater ('Specimen')	0	-12	0	0	4	0.00	
Subtotal Protected Trees	17			2			
Subtotal Protected Tree Credits/Debits			-105.00			7.00	
Nonhazardous Grand Trees	12		-177.80	0		0.00	
Hazardous Grand Trees	0		0.00	1		4.70	
Subtotal Grand Trees	12			1			
Subtotal Grand Tree Credits/Debits			-177.80			4.70	
(surplus)							
-98.00							
(surplus)							
-173.10							
No Type 1 Mitigation Trees Required 0							

Type 2 - Tall and Narrow = 0 tree(s) total		0% RETAINED			0% REMOVED		
Trees Retained / Removed	# of Trees	Retention Multiplier	Total Credits	# of Trees	Replacement Multiplier	Total Debits	
Diameter (inches)							
5" to 9"	0	-1	0.00	0	1	0.00	
10" to 17"	0	-1	0.00	0	1	0.00	
18" to 23"	0	-2	0.00	0	2	0.00	
24" to 29" ('Specimen')	0	-2	0.00	0	2	0.00	
30" to 31" ('Specimen')	0	-3	0.00	0	3	0.00	
32" or greater ('Specimen' or 'Grand')	0	-3	0.00	0	3	0.00	
Subtotal Protected Trees	0			0			
Subtotal Protected Tree Credits/Debits			0.00			0.00	
Nonhazardous Grand Trees	0		0.00	0		0.00	
Hazardous Grand Trees	0		0.00	0		0.00	
Subtotal Grand Trees	0			0			
Subtotal Grand Tree Credits/Debits			0.00			0.00	
(surplus)							
0.00							
No Type 2 Mitigation Trees Required 0							

Type 3 - Short/Wide and Multi-Trunked = 0 tree(s) total		0% RETAINED			0% REMOVED		
Trees Retained / Removed	# of Trees	Retention Multiplier	Total Credits	# of Trees	Replacement Multiplier	Total Debits	
Diameter (inches)							
5" to 7"	0	-1	0.00	0	1	0.00	
8" to 9"	0	-2	0.00	0	2	0.00	
10" to 17"	0	-2	0.00	0	2	0.00	
18" to 23"	0	-3	0.00	0	3	0.00	
24" to 29" ('Specimen')	0	-3	0.00	0	3	0.00	
30" or greater ('Specimen')	0	-12	0.00	0	4	0.00	
Subtotal Trees	0			0			
Subtotal Credits/Debits			0.00			0.00	
(surplus)							
0							
No Type 3 Mitigation Trees Required 0							

Palms = 7 tree(s) total		100% RETAINED			0% REMOVED		
Trees Retained / Removed	# of Palms	Retention Multiplier	Total Credits	# Removed	Replacement Multiplier	Total Debits	
Palm, any protected species with 6' CT	7	-1	-7.00	0	1	0.00	
Subtotal Trees	7			0			
Subtotal Credits/Debits			-7.00			0.00	
(surplus)							
-7							
No Palm Mitigation Required 0							

Exempt = 8 tree(s) total		RETAINED			REMOVED		
	# Retained	Multiplier for Credit	Total Credits	# Removed	Multiplier for Debit	Debit/Credit Subtotal	
Other Category I species (removal required)	not permitted	N/A	N/A	0	N/A	N/A	
Category II species	5	0	0	3	0	0	
Other noncategorized or unknown trees	0	0	0	0	0	0	
Total Exempt Trees	5			3		0	

GRAND TREE SUMMARY:

Num	Disposition	Symbol	Botanical Name	DBH	Hazard	CR-HAZ	N-S	E-W	CS	CF	SR	Diminution	RCF	Credits	Debits
11	-----Retained	QV	Quercus virginiana	40	non	C-0	88	37	62.5	3068.0	0.9	0.8	2070.9	-13.4	0.0
12	-----Retained	QV	Quercus virginiana	44	non	C-7	66	62	64.0	3217.0	0.9	0.8	2171.5	-14.1	0.0
13	-----Offsite	QV	Quercus virginiana	65	non	B-0	87	94	90.5	6432.6	0.9	0.9	5210.4	0.0	0.0
14	Removed	QV	Quercus virginiana	57	hazard	D-9	46	55	50.5	2003.0	0.9	0.4	721.1	0.0	4.7
16	-----Retained	QV	Quercus virginiana	53	non	C-6	88	78	83.0	5410.6	0.9	0.8	3652.2	-23.7	0.0
39	-----Offsite	QV	Quercus virginiana	37	non	B-0	71	66	68.5	3685.3	0.9	0.9	2985.1	0.0	0.0
43	-----Retained	QV	Quercus virginiana	35	non	C-5	71	49	60.0	2827.4	0.9	0.8	1908.5	-12.4	0.0
45	-----Retained	QV	Quercus virginiana	37	non	C-5	62	71	66.5	3473.2	0.9	0.8	2344.4	-15.2	0.0
46	-----Retained	QV	Quercus virginiana	58	non	C-7	50	72	61.0	2922.5	0.9	0.8	1972.7	-12.8	0.0
47	-----Offsite	QV	Quercus virginiana	47	non	B-0	69	66	67.5	3578.5	0.9	0.9	2898.6	0.0	0.0
50	-----Offsite	QL	Quercus laurifolia	35	non	B-0	64	54	59.0	2734.0	0.7	0.9	1722.4	0.0	0.0
58	-----Retained	QV	Quercus virginiana	33	non	C-0	70	42	56.0	2463.0	0.9	0.8	1662.5	-10.8	0.0
59	-----Retained	QV	Quercus virginiana	34	non	C-0	49	33	41.0	1320.3	0.9	0.8	891.2	-5.8	0.0
64	-----Retained	QV	Quercus virginiana	45	non	C-6	57	101	79.0	4901.7	0.9	0.8	3308.6	-21.5	0.0
72	-----Offsite	QL	Quercus laurifolia	36	non	B-0	48	44	46.0	1661.9	0.7	0.9	1047.0	0.0	0.0
81	-----Offsite	QL	Quercus laurifolia	44	non	C-0	43	56	49.5	1924.4	0.7	0.8	1010.3	0.0	0.0
95	-----Offsite	QL	Quercus laurifolia	34	non	C-6	56	63	59.5	2780.5	0.7	0.8	1459.8	0.0	0.0
96	-----Offsite	QV	Quercus virginiana	42	non	C-0	102	94	98.0	7543.0	0.9	0.8	5091.5	0.0	0.0
98	-----Retained	QL	Quercus laurifolia	32	non	B-5	76	58	67.0	3525.7	0.7	0.9	2221.2	-14.4	0.0
99	-----Retained	QL	Quercus laurifolia	40	non	B-5	61	70	65.5	3369.6	0.7	0.9	2122.8	-13.8	0.0
104	-----Offsite	QV	Quercus virginiana	53	non	B-9	93	91	92.0	6647.6	0.9	0.9	5384.6	0.0	0.0
112	-----Offsite	QL	Quercus laurifolia	32	non	C-0	57	72	64.5	3267.5	0.7	0.8	1715.4	0.0	0.0
9001	-----Offsite	QV	Quercus virginiana	35	non	B-4	81	66	73.5	4242.9	0.9	0.9	3436.7	0.0	0.0
9005	-----Retained	QV	Quercus virginiana	45	non	C-4	81	71	76.0	4536.5	0.9	0.8	3062.1	-19.9	0.0

Note: no tree risk assessment was conducted on trees with a hazard rating listed as "0".

REVISIONS

DATE	DESCRIPTION	DATE	DESCRIPTION

VU H. VU, P.E.
P.E. LICENSE NUMBER 60294
LANDIS EVANS + PARTNERS
3810 NORTHDAL BLVD.,
SUITE 100
TAMPA, FL 33624

CITY OF TAMPA MOBILITY DEPARTMENT

STREET	COUNTY	CIP NUMBER
GREEN ARTERY	HILLSBOROUGH	1001517

**TREE RETENTION - MITIGATION
EQUIVALENCY TABLES**

SHEET NO.

63

THE OFFICIAL RECORD OF THIS SHEET IS THE ELECTRONIC FILE DIGITALLY SIGNED AND SEALED UNDER RULE 61G15-23.004, F.A.C.

GENERAL NOTES

1. GENERAL NOTES SHALL APPLY TO ALL DRAWINGS.
 2. ALL WORK SHALL COMPLY WITH APPLICABLE STATE, COUNTY, & LOCAL REGULATORY AGENCIES. INCLUDING BUT NOT LIMITED TO OSHA, FDOT, ETC.
 3. THE CONTRACTOR SHALL CONTACT THE ADJACENT PROPERTY OWNERS A MINIMUM OF 12 HOURS IN ADVANCE OF CONSTRUCTION AT THE WORK SITE.
 4. ALL TRAFFIC CONTROL DEVICES SHALL BE IN PLACE BEFORE WORK IS STARTED. DEVICES NO LONGER REQUIRED SHALL BE REMOVED AS SOON AS POSSIBLE.
 5. PEDESTRIAN TRAFFIC AREAS MUST BE MAINTAINED AT ALL TIMES. PEDESTRIANS MAY NOT BE REROUTED ONTO PRIVATE PROPERTY OR INTO STREETS.
 6. NO EQUIPMENT OR MATERIALS SHALL BE STORED OR PERMITTED TO STAND UNPROTECTED WHERE TRAFFIC IS MAINTAINED. ALL VEHICLES, EQUIPMENT, MATERIALS, WORKERS AND THEIR ACTIVITIES SHALL BE AT LEAST TWO FEET (2') FROM A SIDEWALK OR A PERMIT FOR A SIDEWALK CLOSURE WILL BE REQUIRED.
 7. NO EQUIPMENT OR MATERIALS SHALL BE STORED ON ROAD SURFACE DURING NON-WORKING PERIODS.
 8. NO EQUIPMENT OR MATERIALS SHALL BE STORED ON SIDEWALK AT ANY TIME.
 9. EXCAVATION MATERIAL SHALL BE STORED AWAY FROM THE PAVED ROADWAY. ALL SPILLED MATERIAL WILL BE REMOVED IMMEDIATELY.
 10. EXISTING SIGNS, DELINEATORS, GUARDRAILS, MARKERS, TREES, SHRUBS, FENCES, WALKS, STEPS, ETC., THAT ARE DISTURBED BY THIS CONSTRUCTION SHALL BE REPLACED OR RESTORED TO THEIR ORIGINAL CONDITION OR TO THE SATISFACTION OF THE INSPECTING ENGINEER, PROPERTY OWNER, CITY, COUNTY, STATE AND/OR ANY OTHER AGENCY HAVING AUTHORITY/JURISDICTION.
 11. CITY, COUNTY, STATE ROAD SIGNS, DELINEATORS, GUARDRAILS, ETC. SHALL NOT BE REMOVED. WRITTEN PERMISSION SHALL BE REQUIRED PRIOR TO ANY EXCAVATION IN THIS AREA.
 12. ALL WORK SHALL BE PERFORMED IN ACCORDANCE WITH THE CITY, COUNTY, STATE SPECIFICATIONS AND STANDARDS.
 13. ALL PERSONS WHO FLAG TRAFFIC ON STATE RIGHT-OF-WAY MUST BE CERTIFIED.
 14. ALL SURFACE AND SUBSURFACE RESTORATION IS TO BE IDENTICAL TO THE ADJACENT UNDISTURBED AREAS.
 15. THE CONTRACTOR IS RESPONSIBLE FOR ANY UTILITY DAMAGES. WHEN ANY PERSON DAMAGES A UTILITY LINE OR PROTECTIVE COATING DURING EXCAVATION OR DEMOLITION, THE ONSITE COUNTY INSPECTOR AND THE AFFECTED UTILITY WILL BE NOTIFIED.
 16. ON ALL WORK ASSOCIATED WITH MUNICIPALITY PROJECTS, THE RESIDENT ADMINISTRATOR OF THAT MUNICIPALITY MUST BE NOTIFIED AT LEAST 48 HRS BEFORE STARTING WORK.
 17. CONTRACTOR IS RESPONSIBLE FOR ALL COMPACTING AND SEDIMENT CONTROL REGULATIONS.
- "NO HANDHOLES ARE TO BE PLACED WITHIN DITCHLINES"

CONSTRUCTION NOTES

1. THIS PROJECT REQUIRES A TRAFFIC ADVISORY. FAILURE TO NOTIFY THE CITY OF TAMPA ROW PERMITTING OFFICE 10 DAYS PRIOR TO BEGINNING THE WORK WILL RESULT IN DELAY OF THE PROJECT START DATE. ANY LANE OR ROAD CLOSURES ON FUNCTIONAL CLASSIFIED ROADS REQUIRE A TRAFFIC ADVISORY TO BE RELEASED BY THE CITY OF TAMPA ADMINISTRATION OFFICE 5 WORKING DAYS IN ADVANCE OF THE CLOSURE UNLESS IT IS AN EMERGENCY OR UNLESS IT HAS BEEN APPROVED FOR A SHORTER RELEASE PERIOD. CONTRACTOR MUST CONTACT CITY OF TAMPA ROW PERMITTING OFFICE DEBBIE HERRINGTON AT (813) 274-3100 EXT. 48330 OR AT (813) 610-5726 OR BOB SCHUCH AT (813) 274-8860 A MINIMUM OF 10 WORKING DAYS PRIOR TO WORK START SO THAT A TRAFFIC ADVISORY CAN BE CREATED FOR THE LANE OR ROAD CLOSURE.
2. THE CONTRACTOR MUST NOTIFY (VIA E-MAIL) DAN RODRIGUEZ OF HART 48 HOURS PRIOR TO STARTING CONSTRUCTION WORK ON ANY ROAD, LANE OR SIDEWALK CLOSURES THAT WOULD IMPACT THE DAILY TRANSIT OPERATIONS.

OFFICE: (813) 384-6438
EMAIL: RODRIGUEZD@GOHART.ORG.
ALSO CONTACT RONALD GIROUX GIROUXR@GOHART.ORG.
3. THE CONTRACTOR MUST NOTIFY THE CITY OF TAMPA 48 HRS IN ADVANCE OF STARTING CONSTRUCTION ON NORTH BLVD, N RIVER SHORE DR, N. FLORIDA AVE & W KIRBY ST.
4. THE CONTRACTOR MUST CONTACT F.D.O.T. FOR APPROVAL TO CLOSE TRAFFIC LANES, INSTALL TRAFFIC CONTROL DEVICES ON F.D.O.T. ROADS INCLUDING DETOURING TRAFFIC ONTO F.D.O.T. ROAD(S). (F.D.O.T. GENERAL USE PERMIT REQUIRED.) SEND COMPLETED PERMIT APPLICATION TO LISA STROUT (813) 612-3214 LISA.STROUT@DOT.STATE.FL.US AND UPLOAD APPROVED GENERAL USE PERMIT INTO DOCUMENTS/ATTACHMENTS IN ACELA PRIOR TO BEGINNING WORK/CLOSING LANES. FOR F.D.O.T. PERMIT QUESTIONS CONTACT: MATT CAMPELL, DISTRICT PERMIT ENGINEER (813) 612-3318 OR DAVID SKRELUNAS, (813) 975-6273 DAVID.SKRELUNAS@DOT.STATE.FL.US OR LISA STROUT, (813) 612-3214 LISA.STROUT@DOT.STATE.FL.US.
5. THE CONTRACTOR MUST CONTACT THE SPECIAL EVENT OFFICE TO DISCUSS POSSIBLE CONFLICTS WITH THE CONSTRUCTION ACTIVITY/ROAD/LANE OR SIDEWALK CLOSURE WITH SPECIAL EVENTS HELD ON OR NEAR THE CONSTRUCTION AREA. CONTACT TONY MULKEY, SPECIAL EVENT SUPERINTENDENT (813)274-7723 TONY.MULKEY@TAMPAGOV.NET & GABRIELA TAYLOR, SPECIAL EVENT ASST. (813)274-8854 GABRIELA.TAYLOR@TAMPAGOV.NET
6. CONTRACTOR SHALL NOTIFY FRANK JAMES (COT WASTEWATER DEPARTMENT) AT 813.267.6817 IN THE EVENT OF AN UNFORESEEABLE CONFLICT AND/OR DAMAGE TO CITY OF TAMPA FACILITIES

CONSTRUCTION PHASING NOTES

PHASE 1
SIDEWALK WORK: ALONG KIRBY BLVD. FROM NORTH BLVD. TO FLORIDA AVE. ADDITION OF SPEED BUMPS TO KIRBY BLVD.

PHASE 2
FINAL PAVEMENT STRIPING

NOTES

1. ANY PERMANENT SIGNAGE IS TO BE INSTALLED AT THE TIME ANY TRAFFIC MOVEMENT IS CHANGED OR IMPACTED.
2. CONTRACTOR MAY SELECT SIDEWALK START POINT AND DIRECTION.

REVISIONS				VU H. VU, P.E. P.E. LICENSE NUMBER 60294 LANDIS EVANS + PARTNERS 3810 NORTHDAL BLVD., SUITE 100 TAMPA, FL 33624	CITY OF TAMPA MOBILITY DEPARTMENT			SHEET NO. 64
DATE	DESCRIPTION	DATE	DESCRIPTION		STREET	COUNTY	CIP NUMBER	
						GREEN ARTERY	HILLSBOROUGH	