

CITY OF TAMPA MOBILITY DEPARTMENT

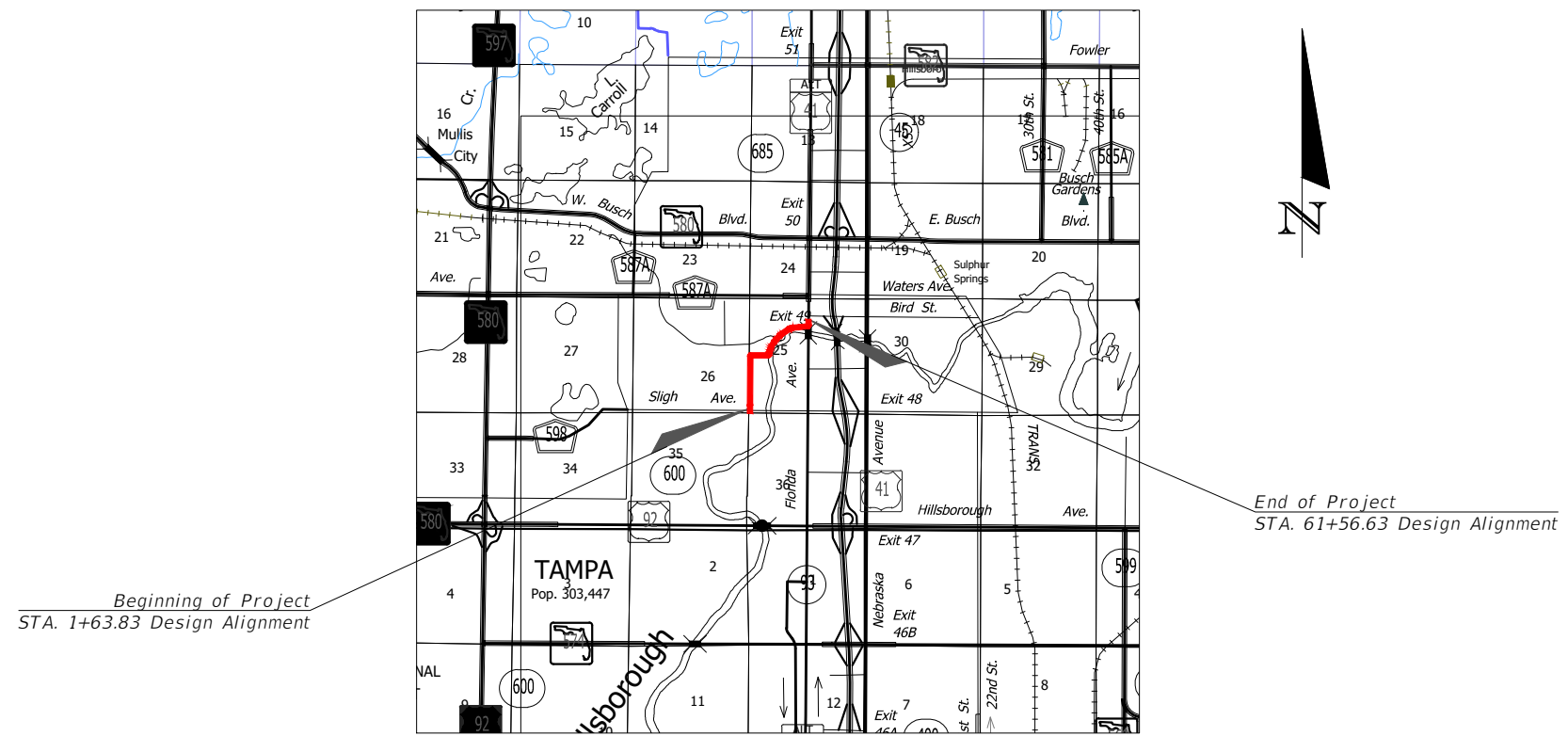
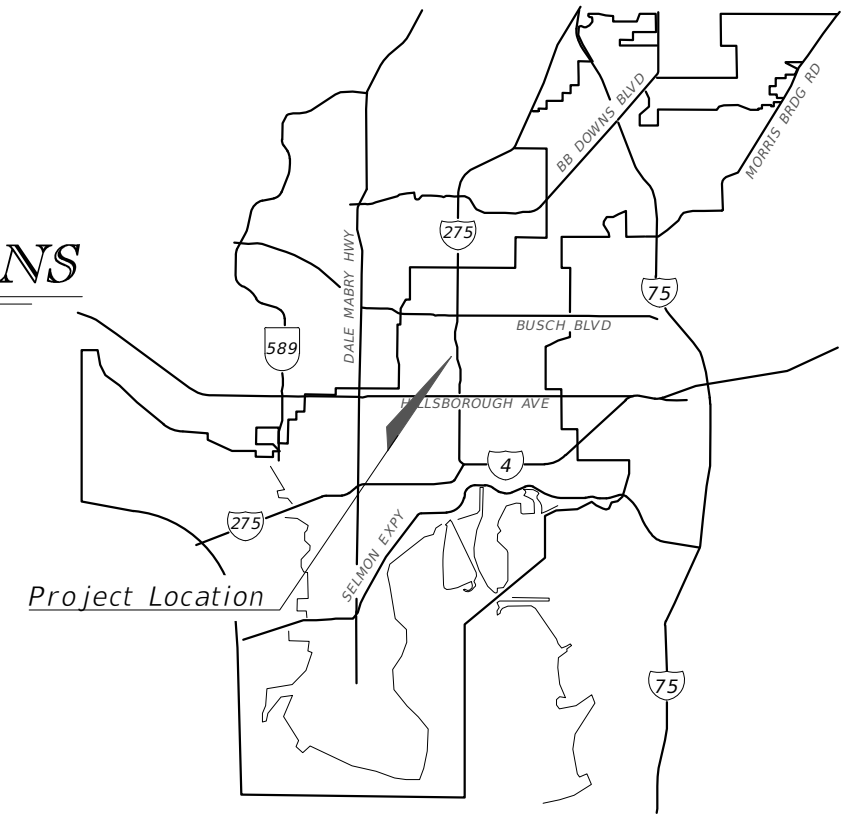
SIGNING AND PAVEMENT MARKING PLANS

INDEX OF SIGNING AND PAVEMENT MARKING PLANS

SHEET NO.	SHEET DESCRIPTION
S-1	KEY SHEET
S-2	TABULATION OF QUANTITIES
S-3 - S-5	PROJECT LAYOUT
S-6	GENERAL NOTES AND LEGEND
S-7 - S-29	SIGNING AND PAVEMENT MARKING PLANS
S-30	SIGNING AND PAVEMENT MARKING DETAILS

HILLSBOROUGH COUNTY
CITY OF TAMPA
GREEN ARTERY SEGMENT E
N. BLVD., W. KIRBY ST., N. RIVER SHORE DR., AND N. FLORIDA AVE. BETWEEN W. SLIGH AVE. AND E. BIRD ST.

CIP NO. 1001517
FPID NO. 441338-2-58-01
(FEDERAL FUNDS)



Beginning of Project
STA. 1+63.83 Design Alignment

End of Project
STA. 61+56.63 Design Alignment

GOVERNING STANDARDS AND SPECIFICATIONS

FLORIDA DEPARTMENT OF TRANSPORTATION
GREENBOOK 2018 EDITION FLORIDA DEPARTMENT OF TRANSPORTATION, FY2023-24 STANDARD PLANS FOR ROAD AND BRIDGE CONSTRUCTION
FLORIDA DEPARTMENT OF TRANSPORTATION, FY2023-24 STANDARD SPECIFICATIONS FOR ROAD AND BRIDGE CONSTRUCTION, AS AMENDED BY CONTRACT DOCUMENTS AND THE CITY OF TAMPA

PLANS PREPARED BY:



LANDIS EVANS + PARTNERS

Ph. (888) 462-3514
www.landisevans.com
Board of Engineers Certificate of Authorization #4548

GREEN ARTERY SIGNING AND PAVEMENT MARKING PLANS
ENGINEER OF RECORD:
VU H. VU, P.E.
P.E. NO.: 60294
LANDIS EVANS + PARTNERS
3810 NORTHDAL BLVD. SUITE 100
TAMPA, FL 33624
CAPITAL IMPROVEMENT PROJECT NO.: 1001517
CERTIFICATE OF AUTHORIZATION NO.: 4548

CITY OF TAMPA PROJECT MANAGER:
NINA MABILLEAU, E.I.

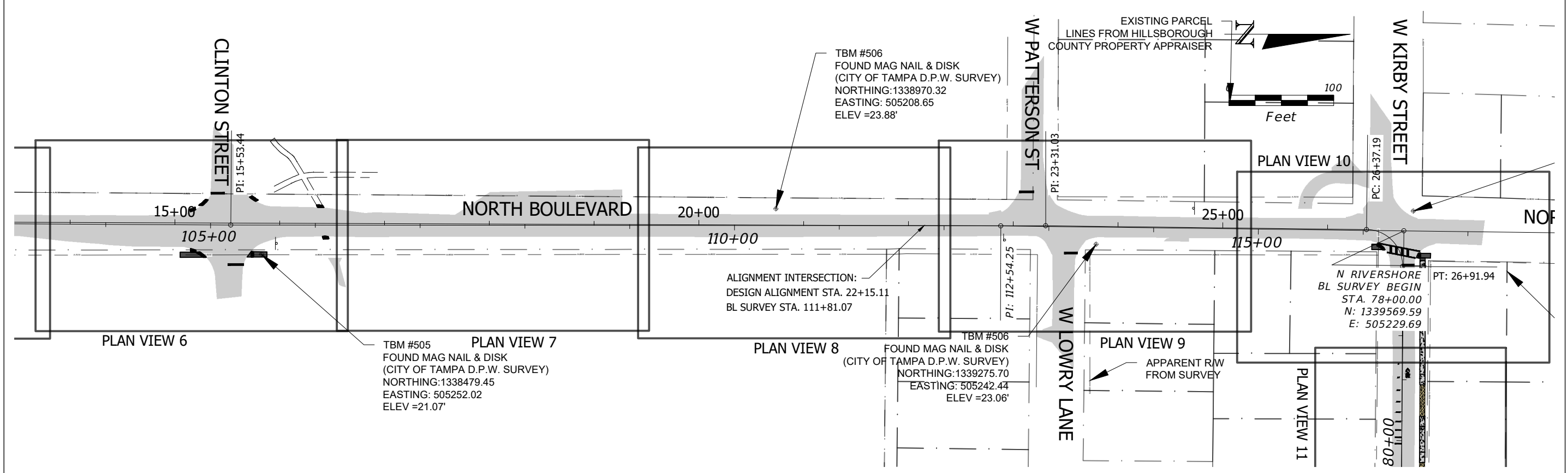
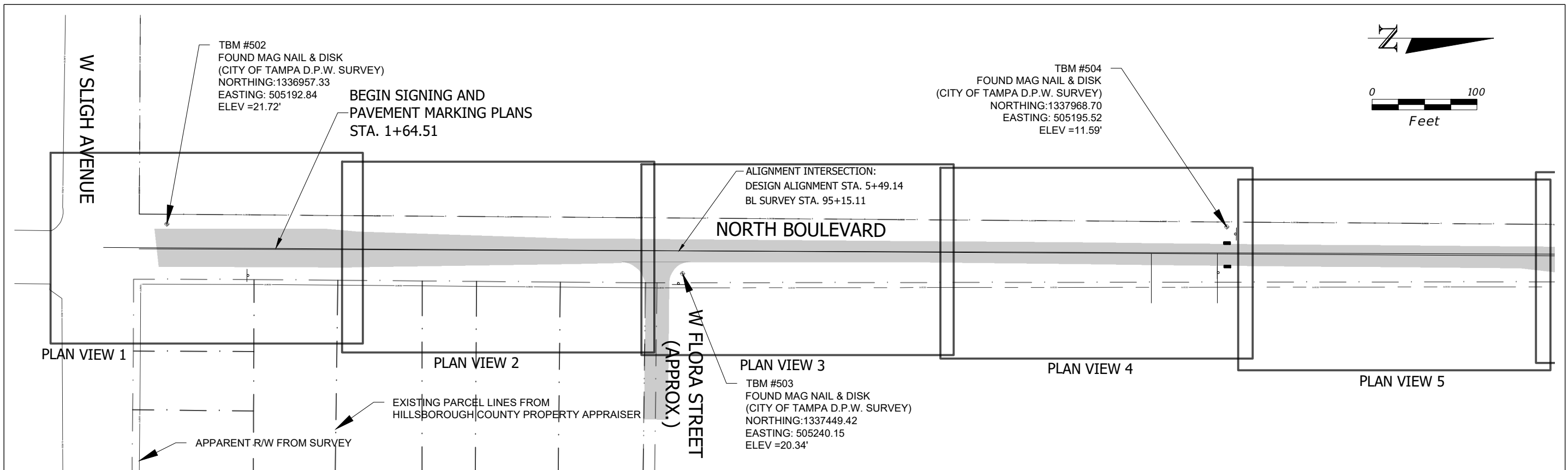
CIP NO.	FISCAL YEAR	SHEET NO.
1001517	24	S-1

THE OFFICIAL RECORD OF THIS SHEET IS THE ELECTRONIC FILE DIGITALLY SIGNED AND SEALED UNDER RULE 61G15-23.004, F.A.C.

SIGNING COMPONENT

Pay Item Number	DESCRIPTION	QUANTITY	UNIT
0654 2 12	RECTANGULAR RAPID FLASHING BEACON, FURNISH & INSTALL- AC POWERED, COMPLETE SIGN ASSEMBLY- BACK TO BACK	8.00	AS
0700 2 50	MULTI- POST SIGN, GROUND MOUNT, RELOCATE	1.00	AS
0700 3601	SIGN PANEL, REMOVE, UP TO 12 SF	4.00	EA
0700 1 11	SINGLE POST SIGN, F&I GM, <12 SF (USE CITY OF TAMPA APPROVED U-BAR)	19.00	AS
0700 1 50	SINGLE POST SIGN, RELOCATE	9.00	AS
0700 3101	SIGN PANEL, F&I GM, UP TO 12 SF	6.00	EA
0705 10 2	OBJECT MARKER, TYPE 2; 6" x 12" YELLOW	4.00	EA
0705 10 3	OBJECT MARKER, TYPE 3; 12" x 36" BLACK/YELLOW	14.00	EA
0706 1 1	RAISED PAVMT MARK, TYPE B W/O FINAL SURF	90.00	EA
0711 11123	THERMOPLASTIC, STD, WHITE, SOLID, 12"	497.37	LF
0711 11125	THERMOPLASTIC, STD, WHITE, SOLID, 24"	99.68	LF
0711 11170	THERMOPLASTIC, STANDARD, WHITE, ARROW	18.00	EA
0711 14123	THERMOPLASTIC, PREFORM, WHITE, SOLID, 12"	196.34	LF
0711 14125	THERMOPLASTIC, PREFORM, WHITE, SOLID, 24"	116.54	LF
0711 14160	THERMOPLASTIC, PREFORMED, WHITE, MESSAGE	34	EA
0711 16101	THERMOPLASTIC, STD-OTH, WHITE, SOLID, 6"	0.093	GM

<i>REVISIONS</i>				VU H. VU, P.E. P.E. LICENSE NUMBER 60294 LANDIS EVANS + PARTNERS 3810 NORTHDAL BLVD., SUITE 100 TAMPA, FL 33624	CITY OF TAMPA MOBILITY DEPARTMENT			TABULATION OF QUANTITIES	SHEET NO.
DATE	DESCRIPTION	DATE	DESCRIPTION		STREET	COUNTY	CIP NUMBER		S-2
					GREEN ARTERY	HILLSBOROUGH	1001517		



REVISIONS			
DATE	DESCRIPTION	DATE	DESCRIPTION

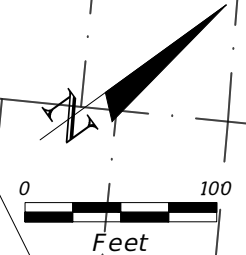
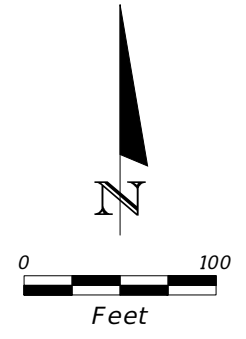
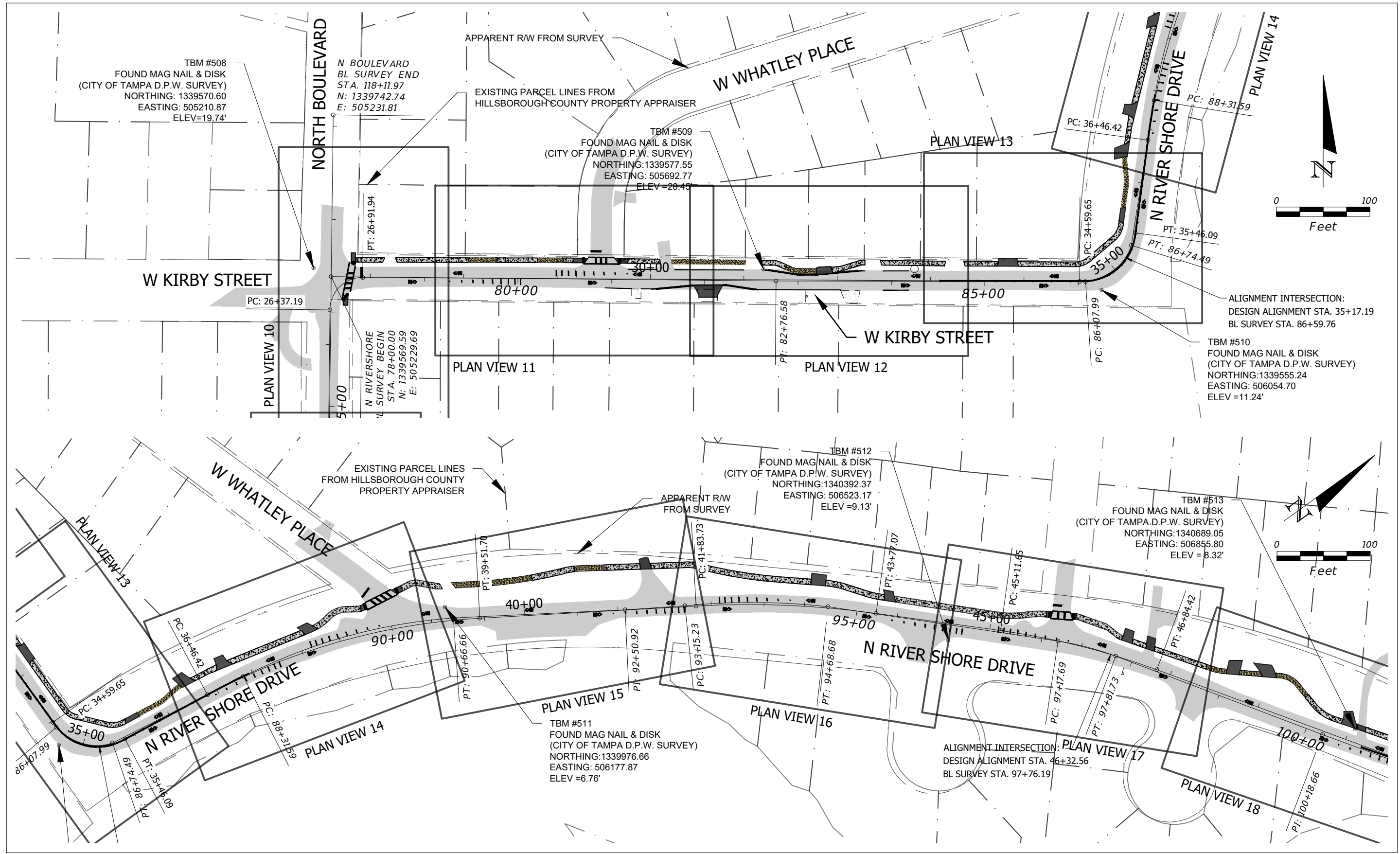
VU H. VU, P.E.
P.E. LICENSE NUMBER 60294
LANDIS EVANS + PARTNERS
3810 NORTHDAL BLVD.,
SUITE 100
TAMPA, FL 33624

CITY OF TAMPA MOBILITY DEPARTMENT		
STREET	COUNTY	CIP NUMBER
GREEN ARTERY	HILLSBOROUGH	1001517

PROJECT LAYOUT - 1

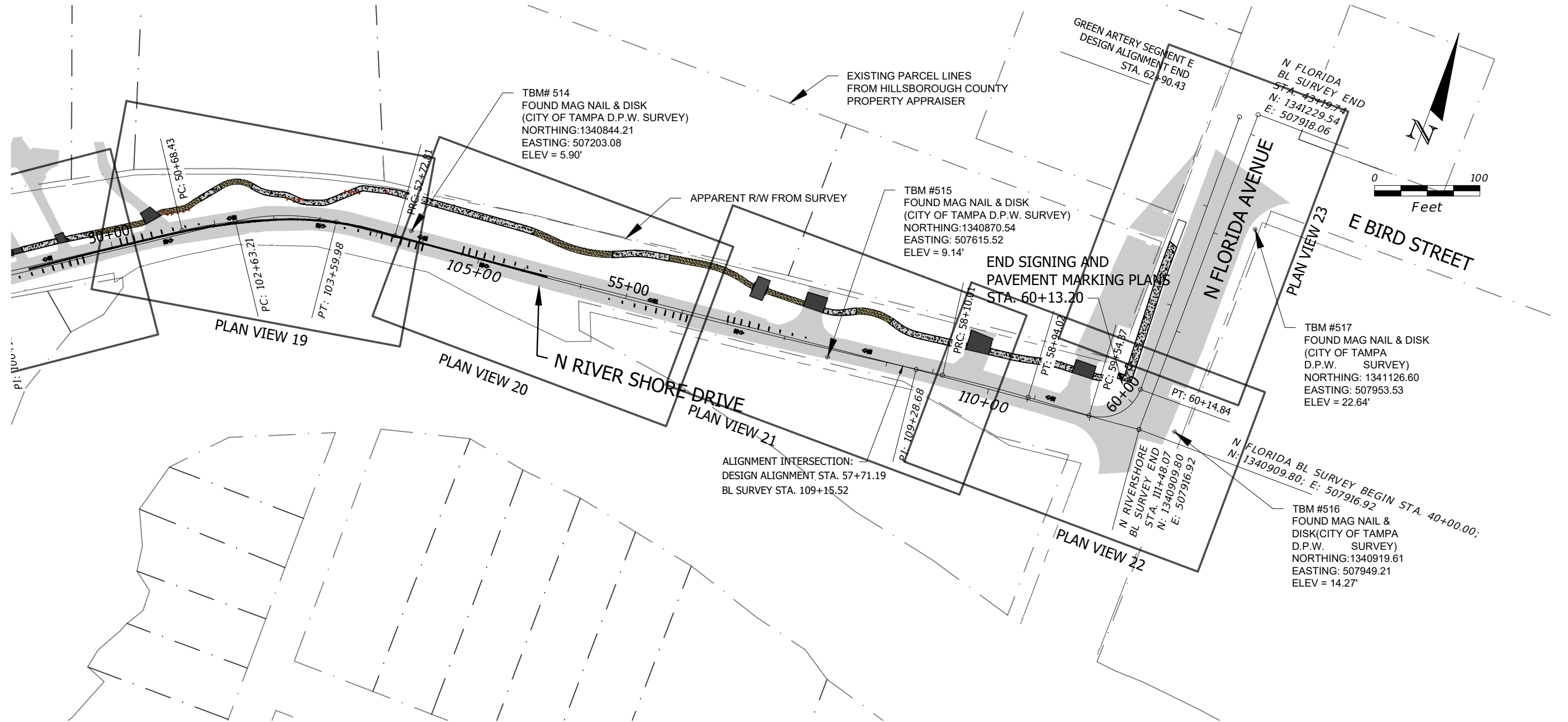
SHEET NO.
S-3

THE OFFICIAL RECORD OF THIS SHEET IS THE ELECTRONIC FILE DIGITALLY SIGNED AND SEALED UNDER RULE 61G15-23.004, F.A.C.



REVISIONS				VU H. VU, P.E. P.E. LICENSE NUMBER 60294 LANDIS EVANS + PARTNERS 3810 NORTHDAL BLVD., SUITE 100 TAMPA, FL 33624	CITY OF TAMPA MOBILITY DEPARTMENT			PROJECT LAYOUT - 2 SHEET NO. S-4
DATE	DESCRIPTION	DATE	DESCRIPTION		STREET	COUNTY	CIP NUMBER	
				GREEN ARTERY	HILLSBOROUGH	1001517		

THE OFFICIAL RECORD OF THIS SHEET IS THE ELECTRONIC FILE DIGITALLY SIGNED AND SEALED UNDER RULE 61G15-23.004, F.A.C.



ALIGNMENT INTERSECTION:
 DESIGN ALIGNMENT STA. 57+71.19
 BL SURVEY STA. 109+15.52

REVISIONS

DATE	DESCRIPTION	DATE	DESCRIPTION

VU H. VU, P.E.
 P.E. LICENSE NUMBER 60294
 LANDIS EVANS + PARTNERS
 3810 NORTHDAL BLVD.,
 SUITE 100
 TAMPA, FL 33624

CITY OF TAMPA MOBILITY DEPARTMENT		
STREET	COUNTY	CIP NUMBER
GREEN ARTERY	HILLSBOROUGH	1001517

PROJECT LAYOUT - 3

SHEET NO.
 S-5

THE OFFICIAL RECORD OF THIS SHEET IS THE ELECTRONIC FILE DIGITALLY SIGNED AND SEALED UNDER RULE 61G15-23.004, F.A.C.

SIGNING AND PAVEMENT MARKING GENERAL NOTES:

LEGEND FOR EXISTING OBJECTS

- ALL EXISTING SIGNS AND PAVEMENT MARKINGS SHALL REMAIN UNLESS OTHERWISE SPECIFIED IN THE PLANS. STREET SIGNS AND STREET MARKERS SHALL BE REMOVED AND RELOCATED ONLY AS DIRECTED BY THE ENGINEER. ONLY THOSE PAVEMENT MARKINGS WITHIN THE MILLING AND RESURFACING LIMITS SHALL BE REMOVED.
- CAUTION SHOULD BE EXERCISED WHILE RELOCATING EXISTING SIGNS AND MARKERS SO AS TO PREVENT DAMAGE TO THE THEM. IF THE SIGNS OR MARKERS ARE DAMAGED BEYOND USE, AS DETERMINED BY THE ENGINEER, THEY SHALL BE REPLACED BY THE CONTRACTOR AT HIS EXPENSE. ANY EXISTING SIGN OR MARKER TO REMAIN THAT IS DISTURBED DURING CONSTRUCTION SHALL BE RESET ACCORDING TO FDOT STANDARD PLANS INDEX 700-101 AND 706-001 FOR HEIGHT, OFFSET AND METHOD OF INSTALLATION.
- IF REMOVAL OF EXISTING MARKINGS IS REQUIRED, IT SHALL BE DONE BY HYDRO-BLASTING OR MICRO-GRINDING IF APPROVED BY THE ENGINEER.
- PAVEMENT MARKINGS SHALL BE PLACED AS SHOWN IN THE PLANS IN ADHERANCE WITH FDOT STANDARD PLAN INDEX 711-001 AND APPLICABLE MUTCD GUIDELINES.
- INSTALL PROPOSED SIGNS ACCORDING TO FDOT PLANS INDEX NO. 700-101 UNLESS OTHERWISE NOTED OR AS DIRECTED BY THE ENGINEER. ALL PROPOSED SIGNS SHALL BE INSTALLED USING CITY OF TAMPA APPROVED U-BAR POST.
- WHEN UPGRADING EXISTING W11-2 TO RECTANGULAR RAPID-FLASHING BEACONS (RRFBs) AS INDICATED ON PLANS, ALL ASSEMBLIES SHALL USE 30" X 30" W11-2 SIGNS AND ADHERE TO FDOT STANDARD PLAN INDEX 654-001. THE CITY MAY CHOOSE TO REPLACE THE FTP-68C-21 SIGN WITH MUTCD SIGN R10-25.
- INSTALL PROPOSED REFLECTIVE PAVEMENT MARKERS ACCORDING TO FDOT PLANS INDEX 706-001 UNLESS OTHERWISE NOTED OR AS DIRECTED BY THE ENGINEER.
- ALL SHARED LANE MARKINGS SHALL BE PLACED ACCORDING TO TYPICAL SECTIONS 1-3 ON ROADWAY PLANS SHEETS 3-5 AND INSTALLED PER STANDARD PLANS INDEX 711-002.
- ALL CROSSWALKS SHALL BE SPECIAL EMPHASIS AND PLACED ACCORDING TO STANDARD PLANS INDEX 711-001.
- ALL STOP BARS SHALL BE STANDARD THERMOPLASTIC WHITE SOLID 24".
- WHEN UPGRADING OR INSTALLING PEDESTRIAN CROSSWALKS, PED RAMPS SHALL BE MADE ADA COMPLIANT.
- ALL STATIONS WERE GENERATED THROUGH MAP INFORMATION. FIELD ADJUSTMENTS MAY BE REQUIRED BY THE ENGINEER FOR SIGNING AND PAVEMENT MARKING INSTALLATIONS.

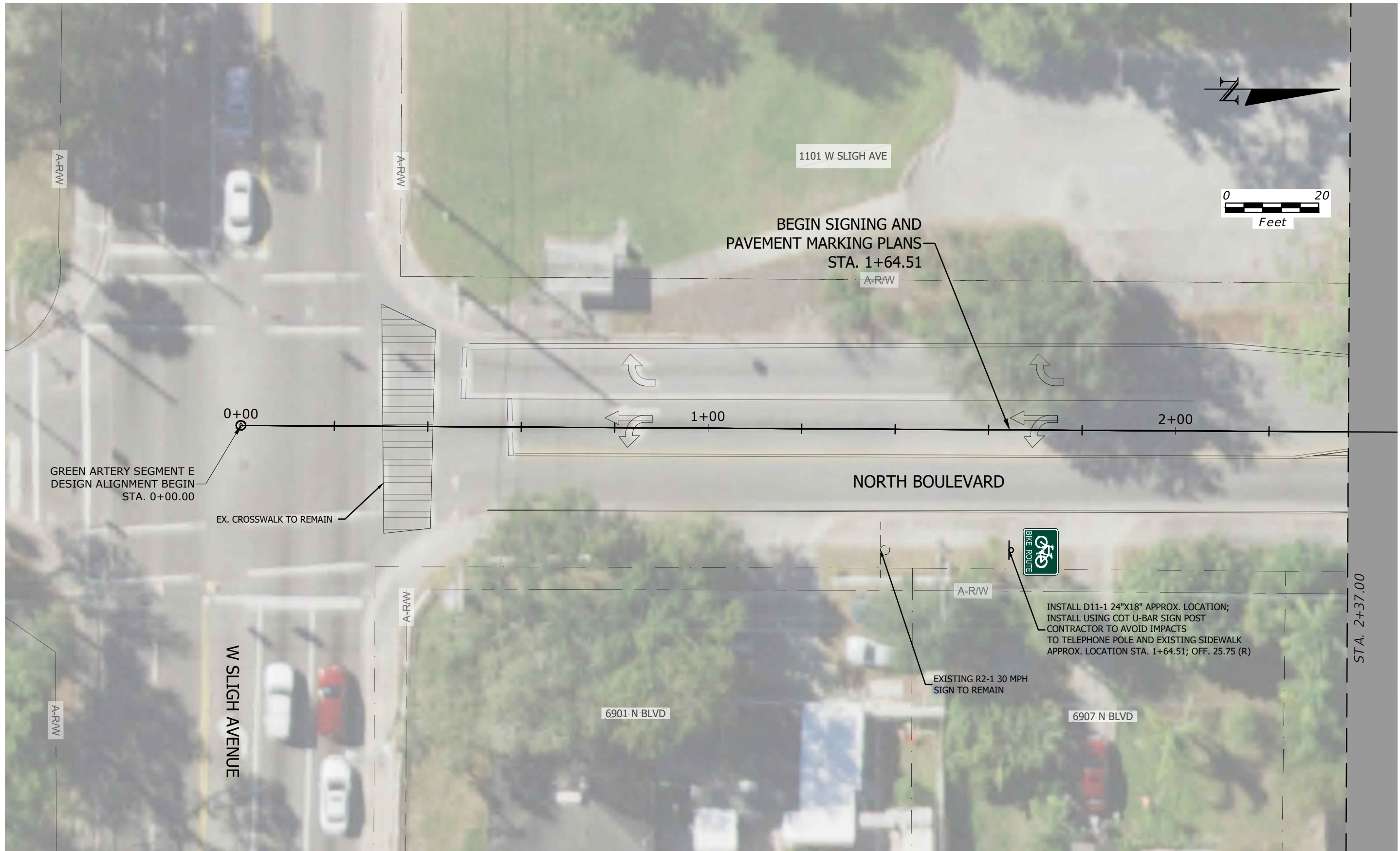
- BFP BACK FLOW PREVENTOR
- CLF CHAIN LINK FENCE
- CMP CORRUGATED METAL PIPE
- COT CITY OF TAMPA
- DWS DASHED WHITE TRAFFIC STRIPE
- DAYS DASHED YELLOW TRAFFIC STRIPE
- DYS DOUBLE YELLOW TRAFFIC STRIPE
- ELEV ELEVATION
- EP EDGE OF PAVEMENT
- ERCP ELLIPTICAL REINFORCED CONCRETE PIPE
- FCIR FOUND CAPPED IRON ROD
- FCM FOUND CONCRETE MONUMENT
- FDC FIRE DEPARTMENT CONNECTION
- FDOT FLORIDA DEPARTMENT OF TRANSPORTATION
- FIP FOUND IRON PIPE
- FIR FOUND IRON ROD
- F.N.D. FOUND NAIL AND DISK
- FOM FIBER OPTIC MARKER
- FOV FIBER OPTIC VAULT
- HW HEADWALL
- LB LICENSED BUSINESS
- MES MITERED END SECTION
- NO: NUMBER
- PSP PEDESTRIAN SIGNAL POLE
- P.V.C POLYVINYL CHLORIDE PIPE
- R.C.P REINFORCED CONCRETE PIPE
- ST-X STORM STRUCTURE NUMBER
- SS-X SEWER STRUCTURE NUMBER
- SV SEWER VALVE
- SWS SOLID WHITE TRAFFIC STRIPE
- SYS SOLID YELLOW TRAFFIC STRIPE
- TA TRAFFIC ARROW
- TBM TEMPORARY BENCHMARK
- TOB TOP OF BANK
- TOS TOE OF SLOPE
- (TYP) TYPICAL
- SD SD STORM LINE
- SS SS SANITARY SEWER FORCE MAIN
- G G BURIED GAS LINE
- T T BURIED TELEPHONE LINE
- FO FO BURIED FIBER OPTIC
- E E BURIED ELECTRIC LINE
- W W BURIED WATER LINE
- FM FM BURIED FORCE MAIN LINE
- CO CO HILLSBOROUGH COUNTY PROPERTY
- ARW ARW APPRAISER PARCEL LINES
- ARW ARW APPROXIMATE RIGHT-OF-WAY

- TRAFFIC SIGNAL POLE
- SIGN
- UTILITY POLE
- STORM MANHOLE
- SANITARY MANHOLE
- SPOT ELEVATION
- LIGHT POLE
- BENCHMARK
- GUYED ANCHOR
- WATER VALVE
- TELEPHONE PEDESTAL
- ELECTRIC RECEPTACLE
- IRRIGATION CONTROL VALVE
- FIRE HYDRANT
- WATER METER
- MAILBOX
- SANITARY CLEANOUT
- GAS VALVE
- WOOD BOLLARD
- OAK TREE (SIZE NOTED)
- PALM TREE (SIZE NOTED)
- MAGNOLIA TREE (SIZE NOTED)
- SILK TREE (SIZE NOTED)
- MAPLE TREE (SIZE NOTED)
- SWEET GUM TREE TREE (SIZE NOTED)
- CONCRETE SIDEWALK

LEGEND FOR PROPOSED OBJECTS

-  INSTALL FLEXIPAVE
-  INSTALL RED ADA DETECTABLE PEDESTRIAN WARNING
-  CONCRETE/ASPHALT REMOVAL
-  4" CONCRETE SIDEWALK
-  6" CONCRETE SIDEWALK/DRIVEWAY
-  PROPOSED SIGN LOCATION
-  PROPOSED WOOD BOLLARD

REVISIONS				VU H. VU, P.E. P.E. LICENSE NUMBER 60294 LANDIS EVANS + PARTNERS 3810 NORTHDAL BLVD., SUITE 100 TAMPA, FL 33624	CITY OF TAMPA MOBILITY DEPARTMENT			GENERAL NOTES AND LEGEND	SHEET NO.
DATE	DESCRIPTION	DATE	DESCRIPTION		STREET	COUNTY	CIP NUMBER		5-6
					GREEN ARTERY	HILLSBOROUGH	1001517		



REVISIONS			
DATE	DESCRIPTION	DATE	DESCRIPTION

VU H. VU, P.E.
P.E. LICENSE NUMBER 60294
LANDIS EVANS + PARTNERS
3810 NORTHDAL BLVD.,
SUITE 100
TAMPA, FL 33624

CITY OF TAMPA MOBILITY DEPARTMENT		
STREET	COUNTY	CIP NUMBER
GREEN ARTERY	HILLSBOROUGH	1001517

SIGNING AND PAVEMENT MARKING PLANS -
1

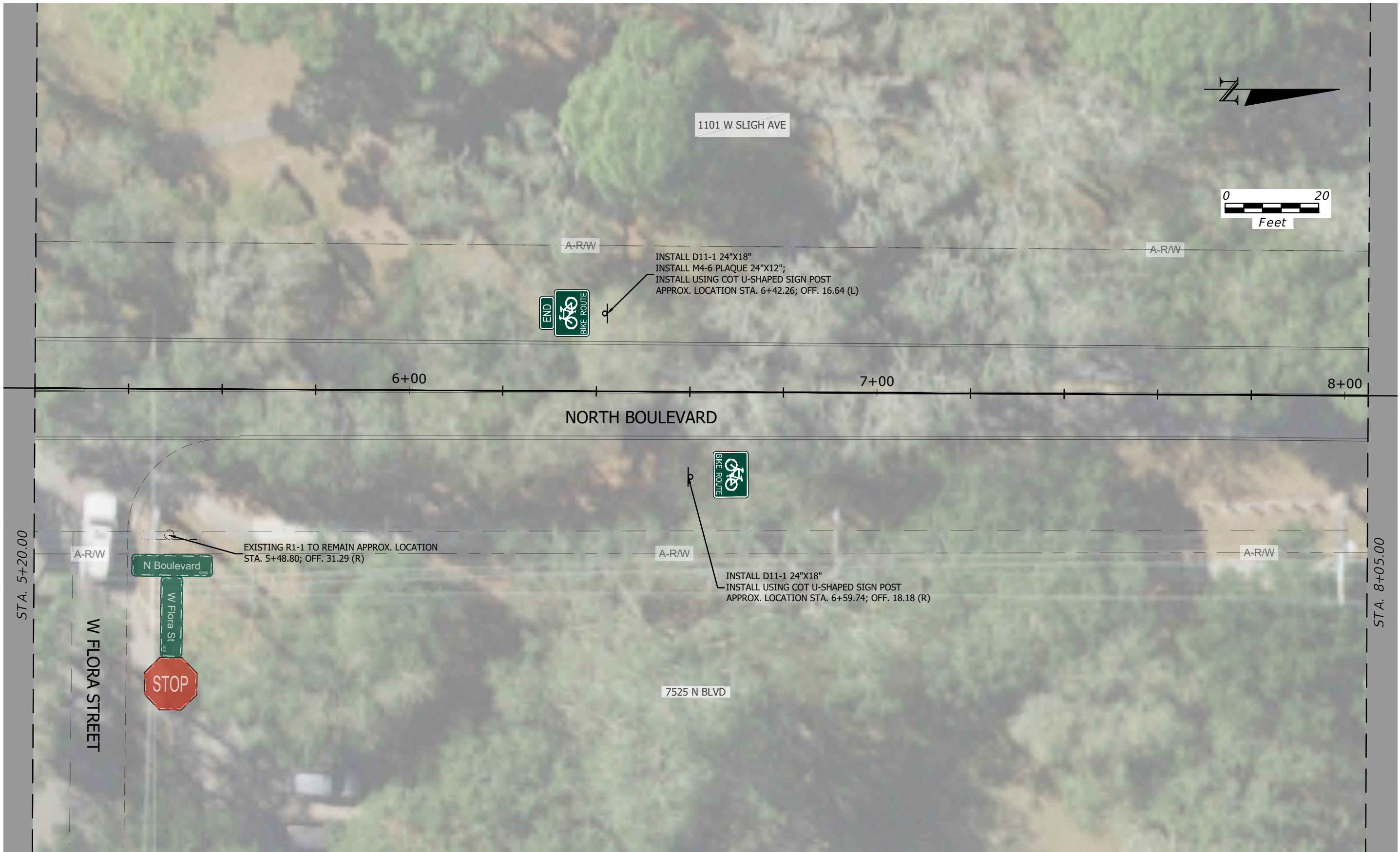
SHEET NO.
S-7



STA. 2+37.00

STA. 5+20.00

REVISIONS				VU H. VU, P.E. P.E. LICENSE NUMBER 60294 LANDIS EVANS + PARTNERS 3810 NORTHDAL BLVD., SUITE 100 TAMPA, FL 33624	CITY OF TAMPA MOBILITY DEPARTMENT			SIGNING AND PAVEMENT MARKING PLANS - 2	SHEET NO. S-8
DATE	DESCRIPTION	DATE	DESCRIPTION		STREET	COUNTY	CIP NUMBER		
					GREEN ARTERY	HILLSBOROUGH	1001517		




REVISIONS			
DATE	DESCRIPTION	DATE	DESCRIPTION

VU H. VU, P.E.
P.E. LICENSE NUMBER 60294
LANDIS EVANS + PARTNERS
3810 NORTHDAL BLVD.,
SUITE 100
TAMPA, FL 33624

CITY OF TAMPA MOBILITY DEPARTMENT		
STREET	COUNTY	CIP NUMBER
GREEN ARTERY	HILLSBOROUGH	1001517

SIGNING AND PAVEMENT MARKING PLANS -
3

SHEET NO.
S-9



UPGRADE EXISTING W11-2 TO YG RRFB WITH BACK-TO-BACK SIGNS TO BE CONSISTENT WITH FDOT STANDARD PLAN INDEX 654-001 APPROX. LOCATION STA. 10+81.01; OFF. 19.09 (L) INSTALL FTP-68C-21

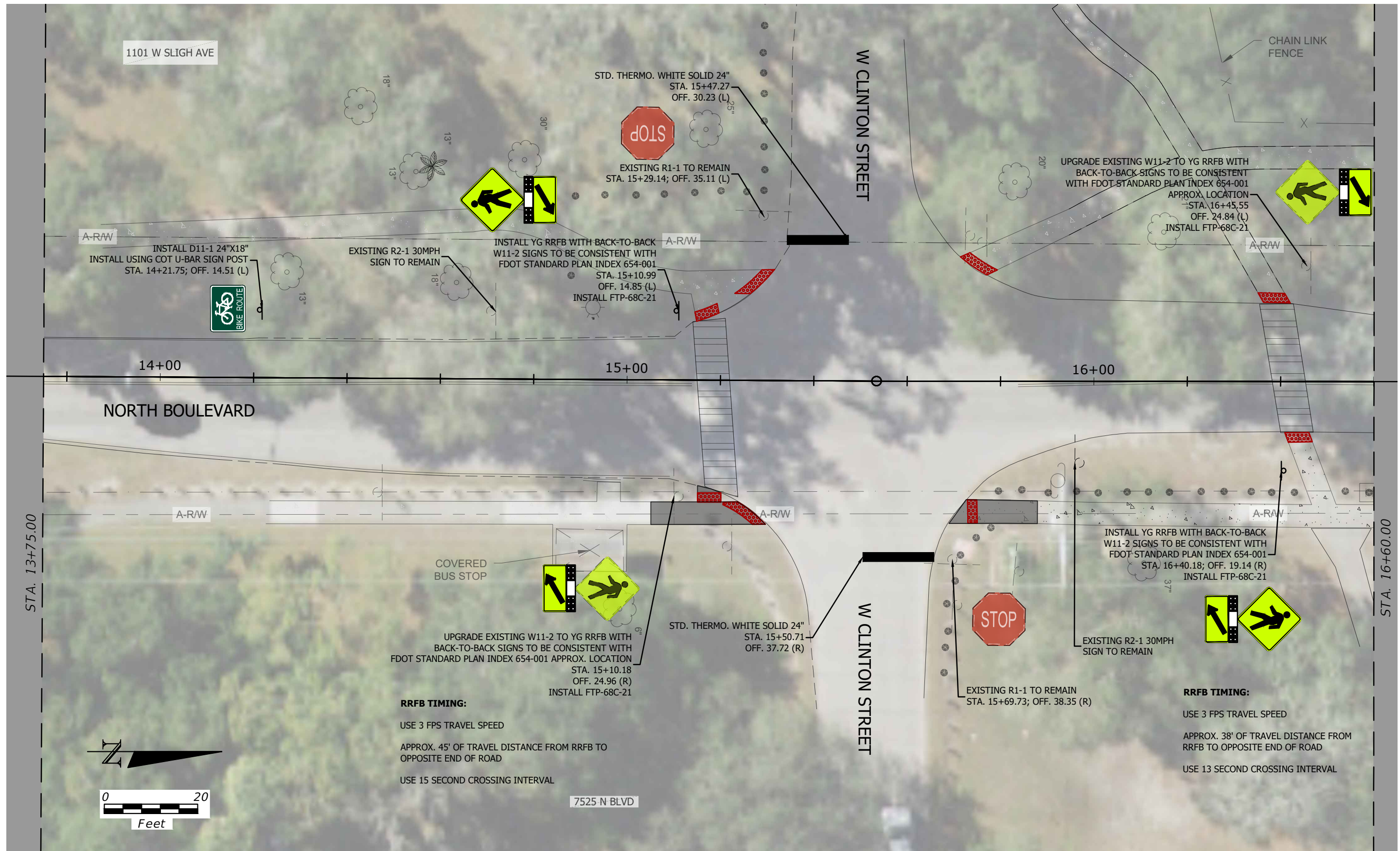
UPGRADE EXISTING W11-2 TO YG RRFB WITH BACK-TO-BACK SIGNS TO BE CONSISTENT WITH FDOT STANDARD PLAN INDEX 654-001 APPROX. LOCATION STA. 10+62.94; OFF. 17.79 (R) INSTALL FTP-68C-21

RRFB TIMING:
 USE 3 FPS TRAVEL SPEED
 APPROX. 33' OF TRAVEL DISTANCE FROM RRFB TO OPPOSITE END OF ROAD
 11 SECOND CROSSING INTERVAL

REVISIONS				VU H. VU, P.E. P.E. LICENSE NUMBER 60294 LANDIS EVANS + PARTNERS 3810 NORTHDAL BLVD., SUITE 100 TAMPA, FL 33624	CITY OF TAMPA MOBILITY DEPARTMENT			SIGNING AND PAVEMENT MARKING PLANS - 4	SHEET NO. S-10
DATE	DESCRIPTION	DATE	DESCRIPTION		STREET	COUNTY	CIP NUMBER		
					GREEN ARTERY	HILLSBOROUGH	1001517		



REVISIONS				VU H. VU, P.E. P.E. LICENSE NUMBER 60294 LANDIS EVANS + PARTNERS 3810 NORTHDAL BLVD., SUITE 100 TAMPA, FL 33624	CITY OF TAMPA MOBILITY DEPARTMENT			SIGNING AND PAVEMENT MARKING PLANS - 5	SHEET NO. S-11
DATE	DESCRIPTION	DATE	DESCRIPTION		STREET	COUNTY	CIP NUMBER		
					GREEN ARTERY	HILLSBOROUGH	1001517		



REVISIONS


DATE	DESCRIPTION	DATE	DESCRIPTION

VU H. VU, P.E.
P.E. LICENSE NUMBER 60294
LANDIS EVANS + PARTNERS
3810 NORTHDAL BLVD.,
SUITE 100
TAMPA, FL 33624

CITY OF TAMPA MOBILITY DEPARTMENT		
STREET	COUNTY	CIP NUMBER
GREEN ARTERY	HILLSBOROUGH	1001517

SIGNING AND PAVEMENT MARKING PLANS -
6

SHEET NO.
5-12



STA. 16+60.00

STA. 19+48.00



INSTALL D11-1 24"X18";
INSTALL USING COT U-BAR SIGN POST
STA. 16+77.02; OFF. 19.11 (R)



REVISIONS				VU H. VU, P.E. P.E. LICENSE NUMBER 60294 LANDIS EVANS + PARTNERS 3810 NORTHDAL BLVD., SUITE 100 TAMPA, FL 33624	CITY OF TAMPA MOBILITY DEPARTMENT			SHEET NO. S-13
DATE	DESCRIPTION	DATE	DESCRIPTION		STREET	COUNTY	CIP NUMBER	
					GREEN ARTERY	HILLSBOROUGH	1001517	

SIGNING AND PAVEMENT MARKING PLANS -
7

THE OFFICIAL RECORD OF THIS SHEET IS THE ELECTRONIC FILE DIGITALLY SIGNED AND SEALED UNDER RULE 61G15-23.004, F.A.C.

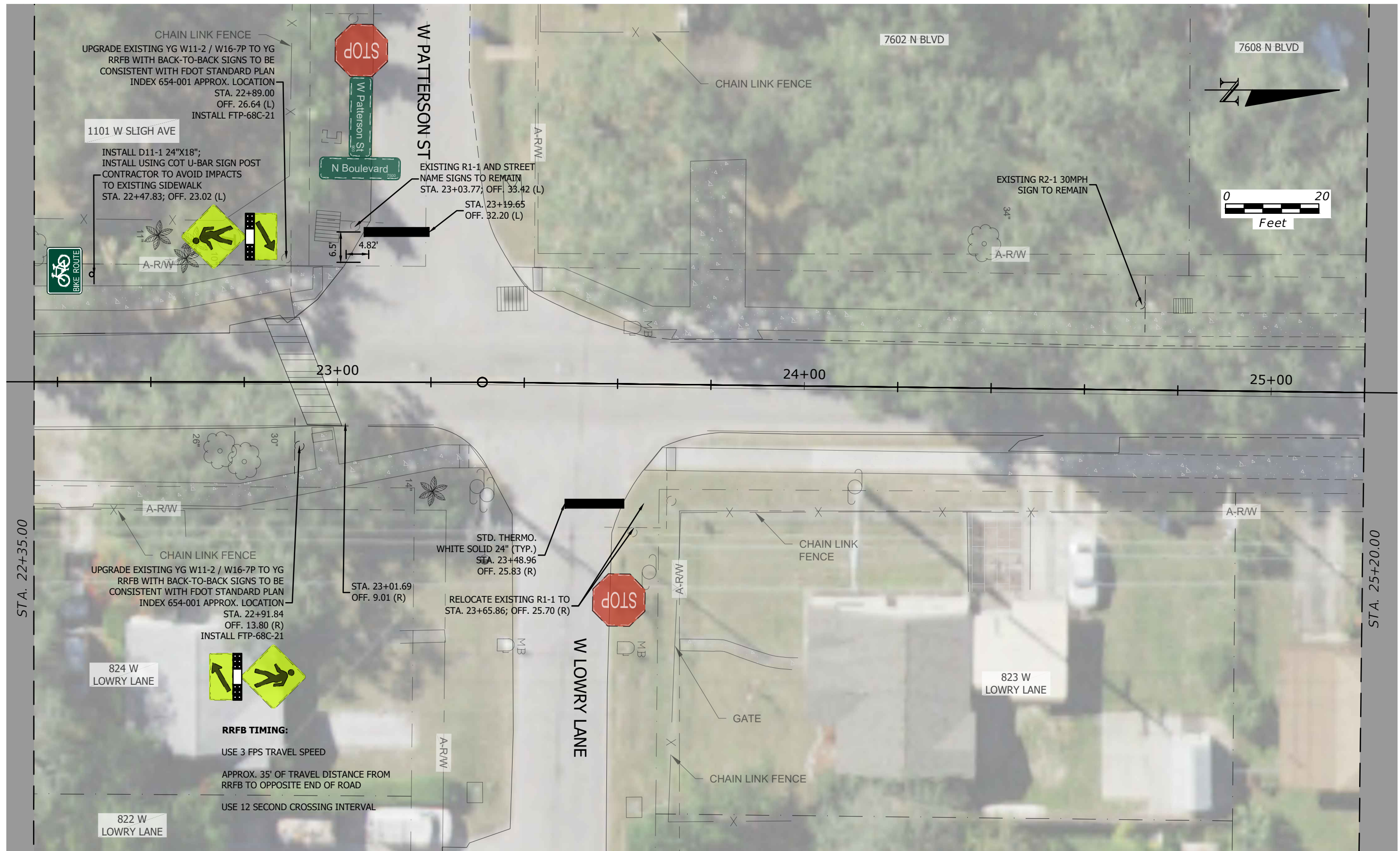


REVISIONS				VU H. VU, P.E. P.E. LICENSE NUMBER 60294 LANDIS EVANS + PARTNERS 3810 NORTHDAL BLVD., SUITE 100 TAMPA, FL 33624	CITY OF TAMPA MOBILITY DEPARTMENT			SIGNING AND PAVEMENT MARKING PLANS - 8	SHEET NO.
DATE	DESCRIPTION	DATE	DESCRIPTION		STREET	COUNTY	CIP NUMBER		5-14
						GREEN ARTERY	HILLSBOROUGH		1001517

amcdavid 5/1/2024 5:26 PM

T:\8000 Projects\8472-19 GreenArtery Segment E\DWG\20 Design\505 - S&PM Plans.dwg

THE OFFICIAL RECORD OF THIS SHEET IS THE ELECTRONIC FILE DIGITALLY SIGNED AND SEALED UNDER RULE 61G15-23.004, F.A.C.



CHAIN LINK FENCE
 UPGRADE EXISTING YG W11-2 / W16-7P TO YG
 RRFB WITH BACK-TO-BACK SIGNS TO BE
 CONSISTENT WITH FDOT STANDARD PLAN
 INDEX 654-001 APPROX. LOCATION
 STA. 22+89.00
 OFF. 26.64 (L)
 INSTALL FTP-68C-21

1101 W SLIGH AVE
 INSTALL D11-1 24"x18";
 INSTALL USING COT U-BAR SIGN POST
 CONTRACTOR TO AVOID IMPACTS
 TO EXISTING SIDEWALK
 STA. 22+47.83; OFF. 23.02 (L)

EXISTING R1-1 AND STREET
 NAME SIGNS TO REMAIN
 STA. 23+03.77; OFF. 33.42 (L)
 STA. 23+19.65
 OFF. 32.20 (L)

EXISTING R2-1 30MPH
 SIGN TO REMAIN

CHAIN LINK FENCE
 UPGRADE EXISTING YG W11-2 / W16-7P TO YG
 RRFB WITH BACK-TO-BACK SIGNS TO BE
 CONSISTENT WITH FDOT STANDARD PLAN
 INDEX 654-001 APPROX. LOCATION
 STA. 22+91.84
 OFF. 13.80 (R)
 INSTALL FTP-68C-21

STD. THERMO.
 WHITE SOLID 24" (TYP.)
 STA. 23+48.96
 OFF. 25.83 (R)

RELOCATE EXISTING R1-1 TO
 STA. 23+65.86; OFF. 25.70 (R)

RRFB TIMING:
 USE 3 FPS TRAVEL SPEED
 APPROX. 35' OF TRAVEL DISTANCE FROM
 RRFB TO OPPOSITE END OF ROAD
 USE 12 SECOND CROSSING INTERVAL

REVISIONS			
DATE	DESCRIPTION	DATE	DESCRIPTION

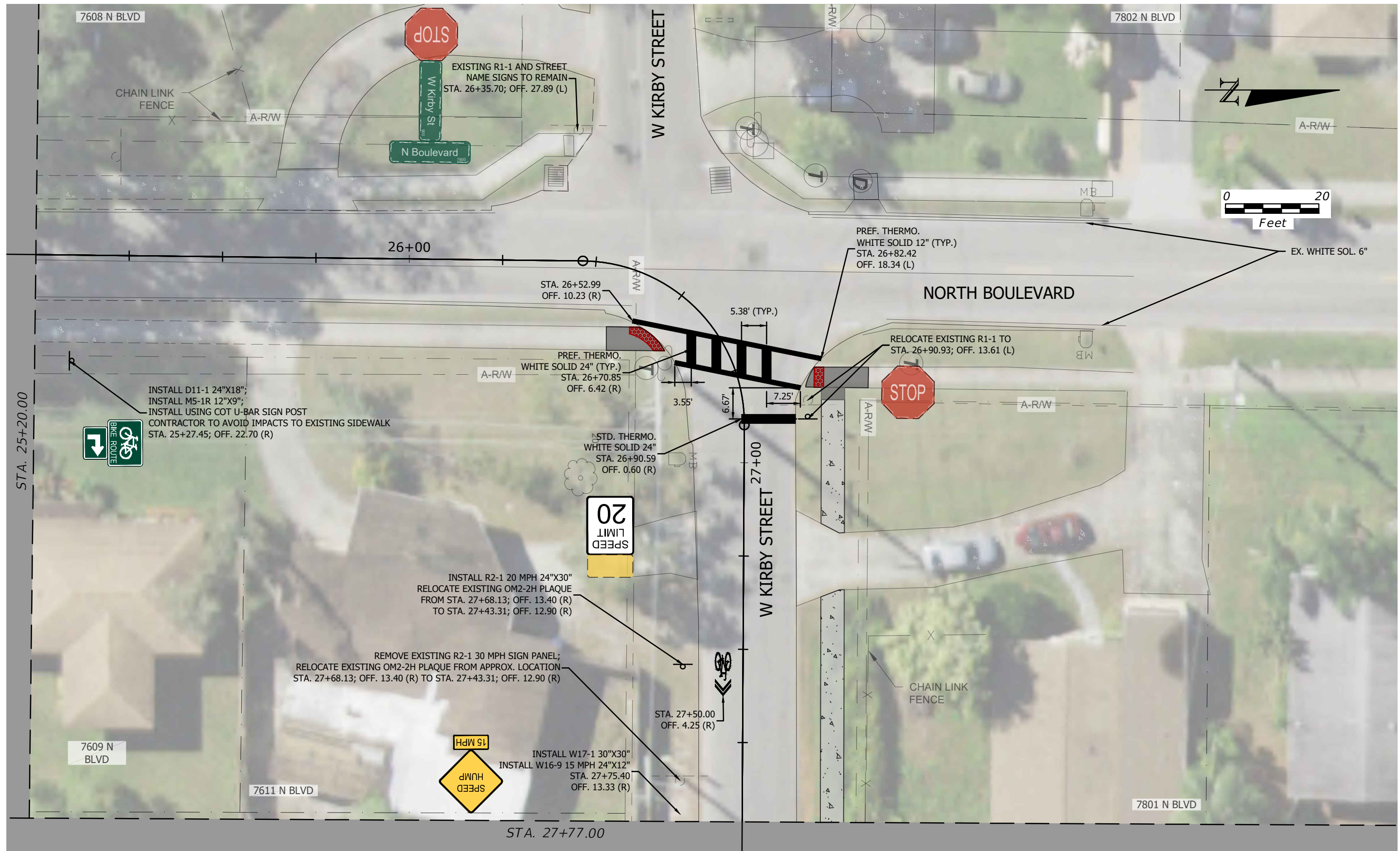
VU H. VU, P.E.
 P.E. LICENSE NUMBER 60294
 LANDIS EVANS + PARTNERS
 3810 NORTHDAL BLVD.,
 SUITE 100
 TAMPA, FL 33624

CITY OF TAMPA MOBILITY DEPARTMENT		
STREET	COUNTY	CIP NUMBER
GREEN ARTERY	HILLSBOROUGH	1001517

SIGNING AND PAVEMENT MARKING PLANS -
9


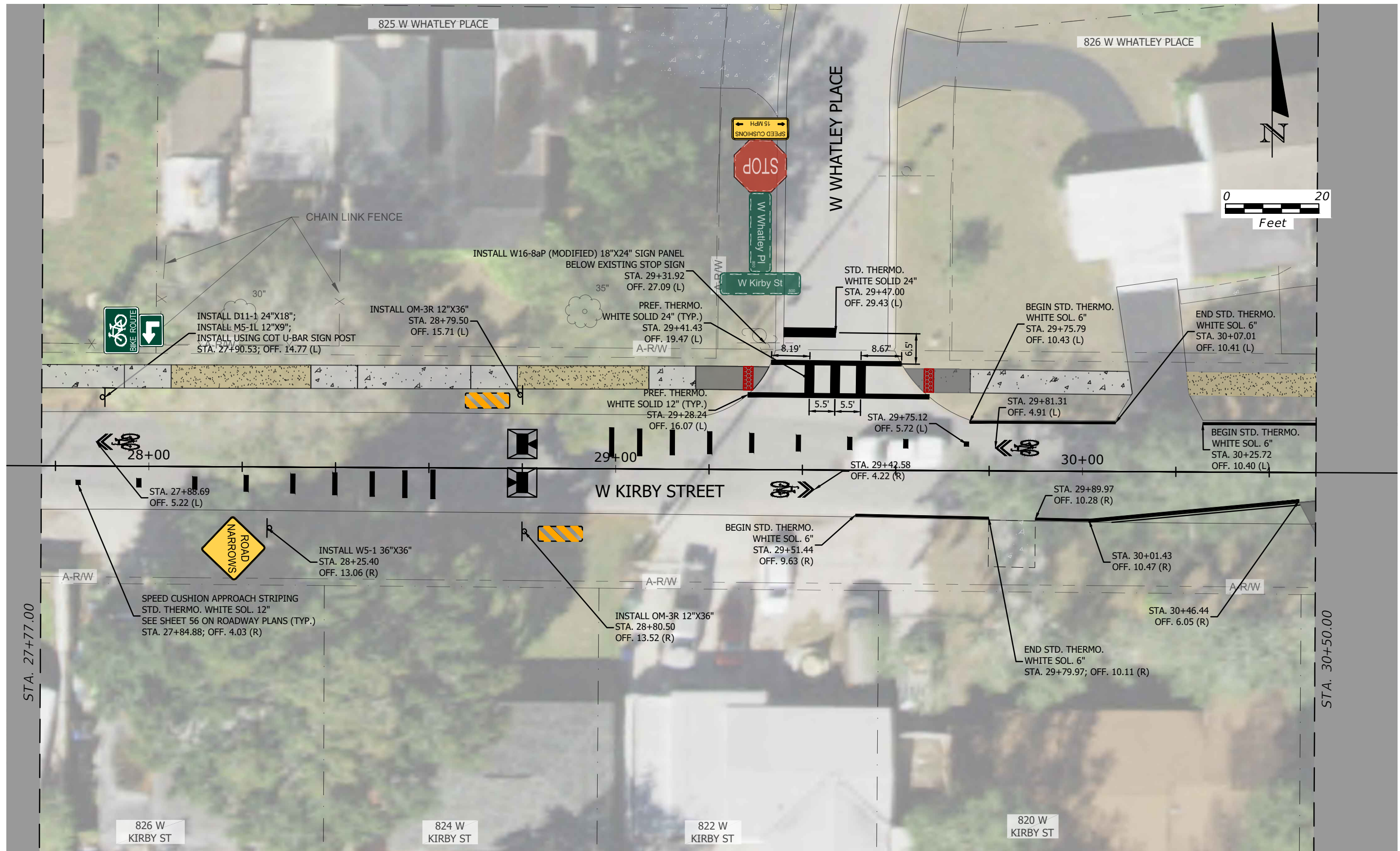
SHEET NO.
 S-15

THE OFFICIAL RECORD OF THIS SHEET IS THE ELECTRONIC FILE DIGITALLY SIGNED AND SEALED UNDER RULE 61G15-23.004, F.A.C.




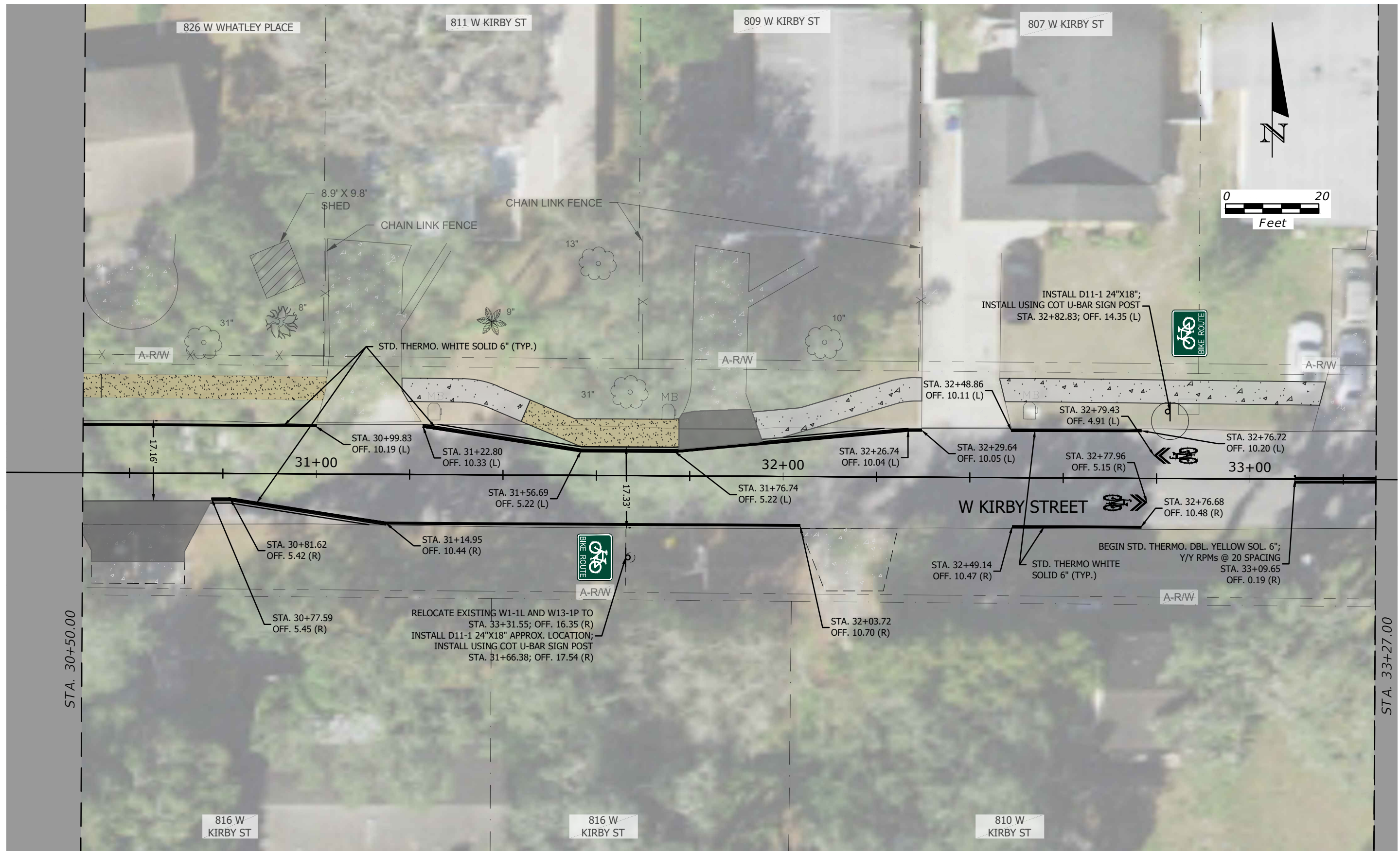
REVISIONS				VU H. VU, P.E. P.E. LICENSE NUMBER 60294 LANDIS EVANS + PARTNERS 3810 NORTHDAL BLVD., SUITE 100 TAMPA, FL 33624	CITY OF TAMPA MOBILITY DEPARTMENT			SIGNING AND PAVEMENT MARKING PLANS - 10	SHEET NO. S-16
DATE	DESCRIPTION	DATE	DESCRIPTION		STREET	COUNTY	CIP NUMBER		
					GREEN ARTERY	HILLSBOROUGH	1001517		

THE OFFICIAL RECORD OF THIS SHEET IS THE ELECTRONIC FILE DIGITALLY SIGNED AND SEALED UNDER RULE 61G15-23.004, F.A.C.



REVISIONS				VU H. VU, P.E. P.E. LICENSE NUMBER 60294 LANDIS EVANS + PARTNERS 3810 NORTHDAL BLVD., SUITE 100 TAMPA, FL 33624	CITY OF TAMPA MOBILITY DEPARTMENT			SIGNING AND PAVEMENT MARKING PLANS - 11	SHEET NO. S-17
DATE	DESCRIPTION	DATE	DESCRIPTION		STREET	COUNTY	CIP NUMBER		
					GREEN ARTERY	HILLSBOROUGH	1001517		

THE OFFICIAL RECORD OF THIS SHEET IS THE ELECTRONIC FILE DIGITALLY SIGNED AND SEALED UNDER RULE 61G15-23.004, F.A.C.



REVISIONS				VU H. VU, P.E. P.E. LICENSE NUMBER 60294 LANDIS EVANS + PARTNERS 3810 NORTHDAL BLVD., SUITE 100 TAMPA, FL 33624	CITY OF TAMPA MOBILITY DEPARTMENT			SIGNING AND PAVEMENT MARKING PLANS - 12	SHEET NO. 5-18
DATE	DESCRIPTION	DATE	DESCRIPTION		STREET	COUNTY	CIP NUMBER		
					GREEN ARTERY	HILLSBOROUGH	1001517		

THE OFFICIAL RECORD OF THIS SHEET IS THE ELECTRONIC FILE DIGITALLY SIGNED AND SEALED UNDER RULE 61G15-23.004, F.A.C.



REVISIONS

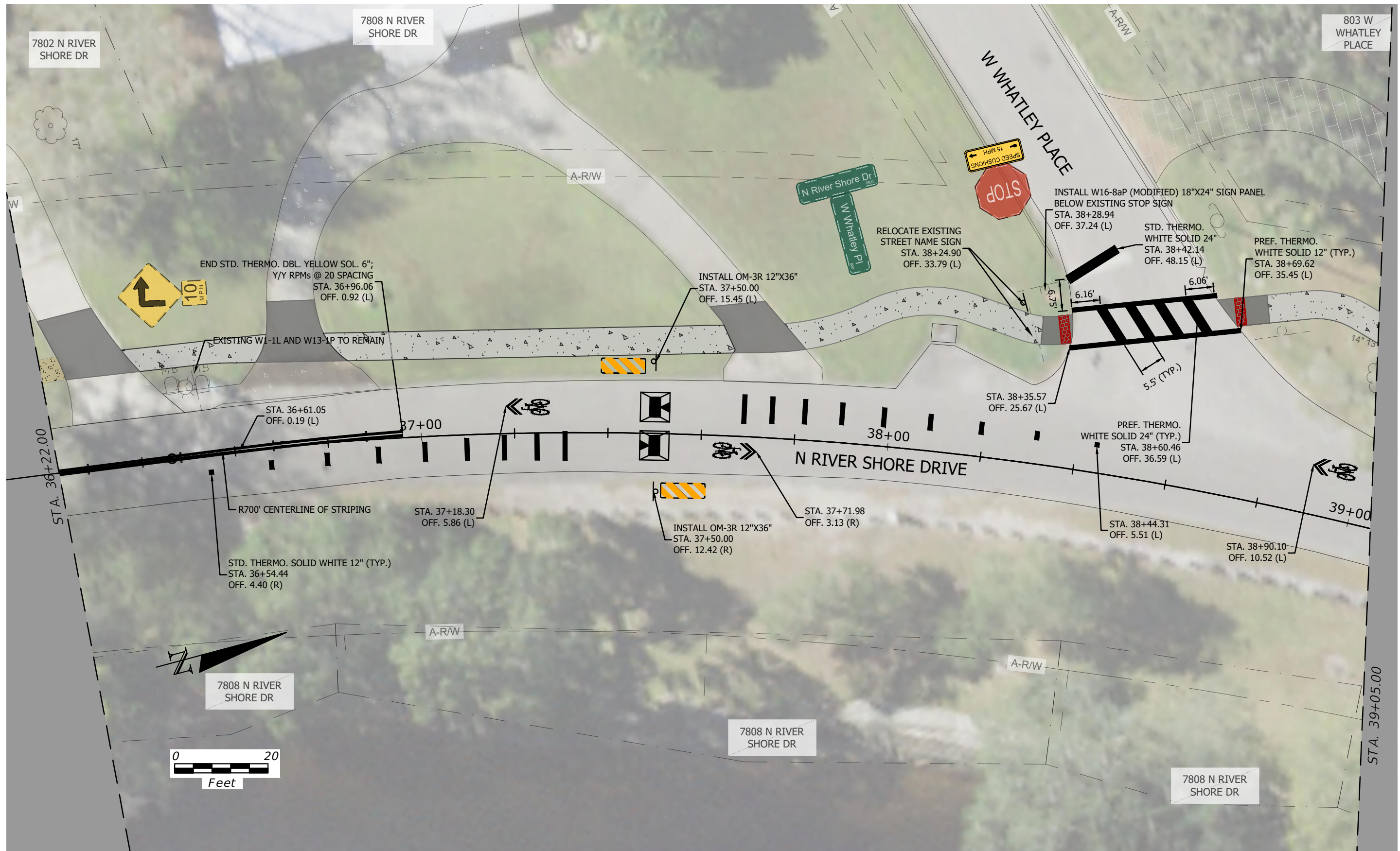
DATE	DESCRIPTION	DATE	DESCRIPTION

VU H. VU, P.E.
P.E. LICENSE NUMBER 60294
LANDIS EVANS + PARTNERS
3810 NORTHDAL BLVD.,
SUITE 100
TAMPA, FL 33624

CITY OF TAMPA MOBILITY DEPARTMENT		
STREET	COUNTY	CIP NUMBER
GREEN ARTERY	HILLSBOROUGH	1001517

SIGNING AND PAVEMENT MARKING PLANS -
13

SHEET NO.
S-19



REVISIONS


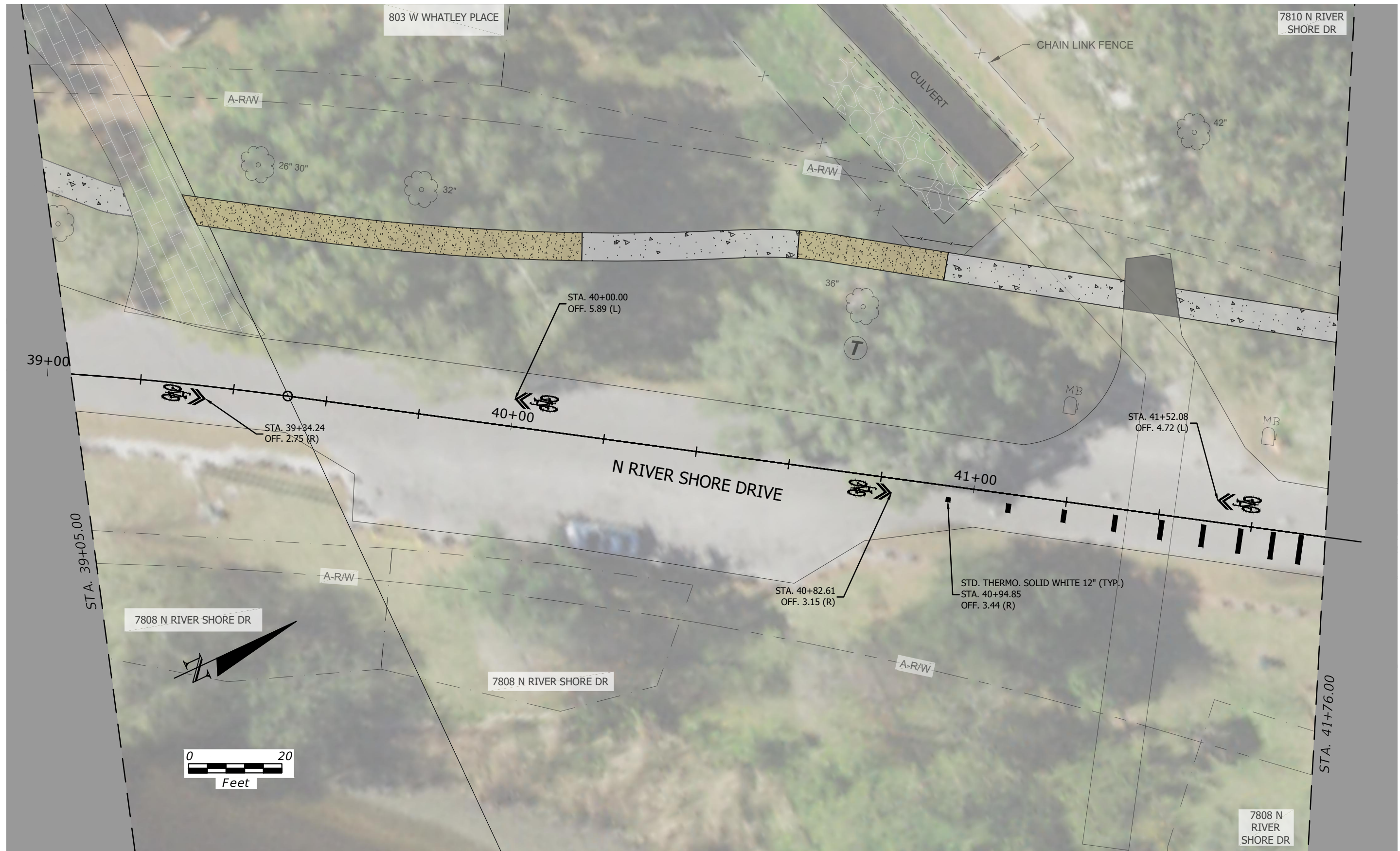
DATE	DESCRIPTION	DATE	DESCRIPTION

VU H. VU, P.E.
P.E. LICENSE NUMBER 60294
LANDIS EVANS + PARTNERS
3810 NORTHDAL BLVD.,
SUITE 100
TAMPA, FL 33624

CITY OF TAMPA MOBILITY DEPARTMENT		
STREET	COUNTY	CIP NUMBER
GREEN ARTERY	HILLSBOROUGH	1001517

SIGNING AND PAVEMENT MARKING PLANS -
14

SHEET NO.
5-20



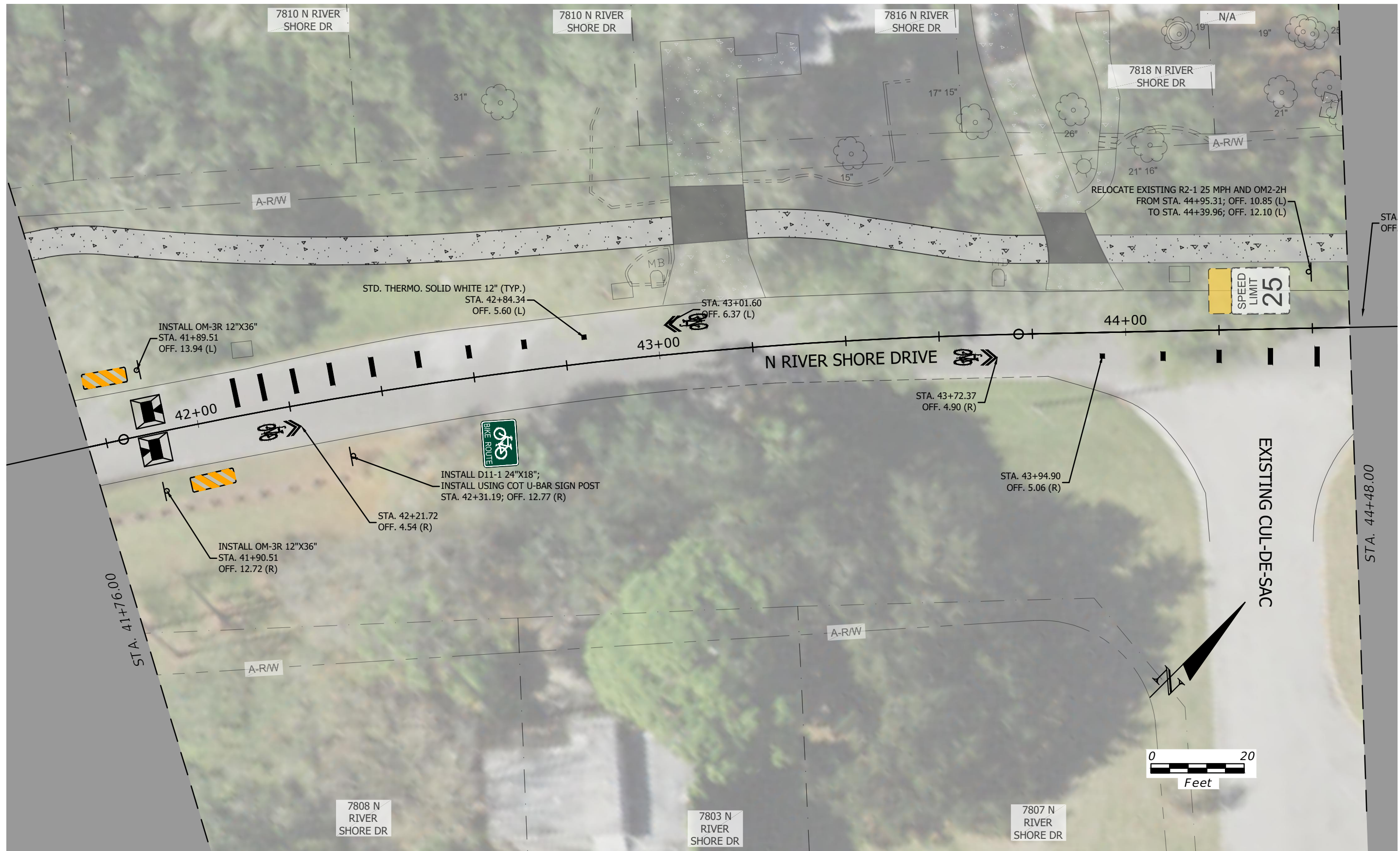
REVISIONS			
DATE	DESCRIPTION	DATE	DESCRIPTION

VU H. VU, P.E.
P.E. LICENSE NUMBER 60294
LANDIS EVANS + PARTNERS
3810 NORTHDAL BLVD.,
SUITE 100
TAMPA, FL 33624

CITY OF TAMPA MOBILITY DEPARTMENT		
STREET	COUNTY	CIP NUMBER
GREEN ARTERY	HILLSBOROUGH	1001517

SIGNING AND PAVEMENT MARKING PLANS -
15

SHEET NO.
5-21



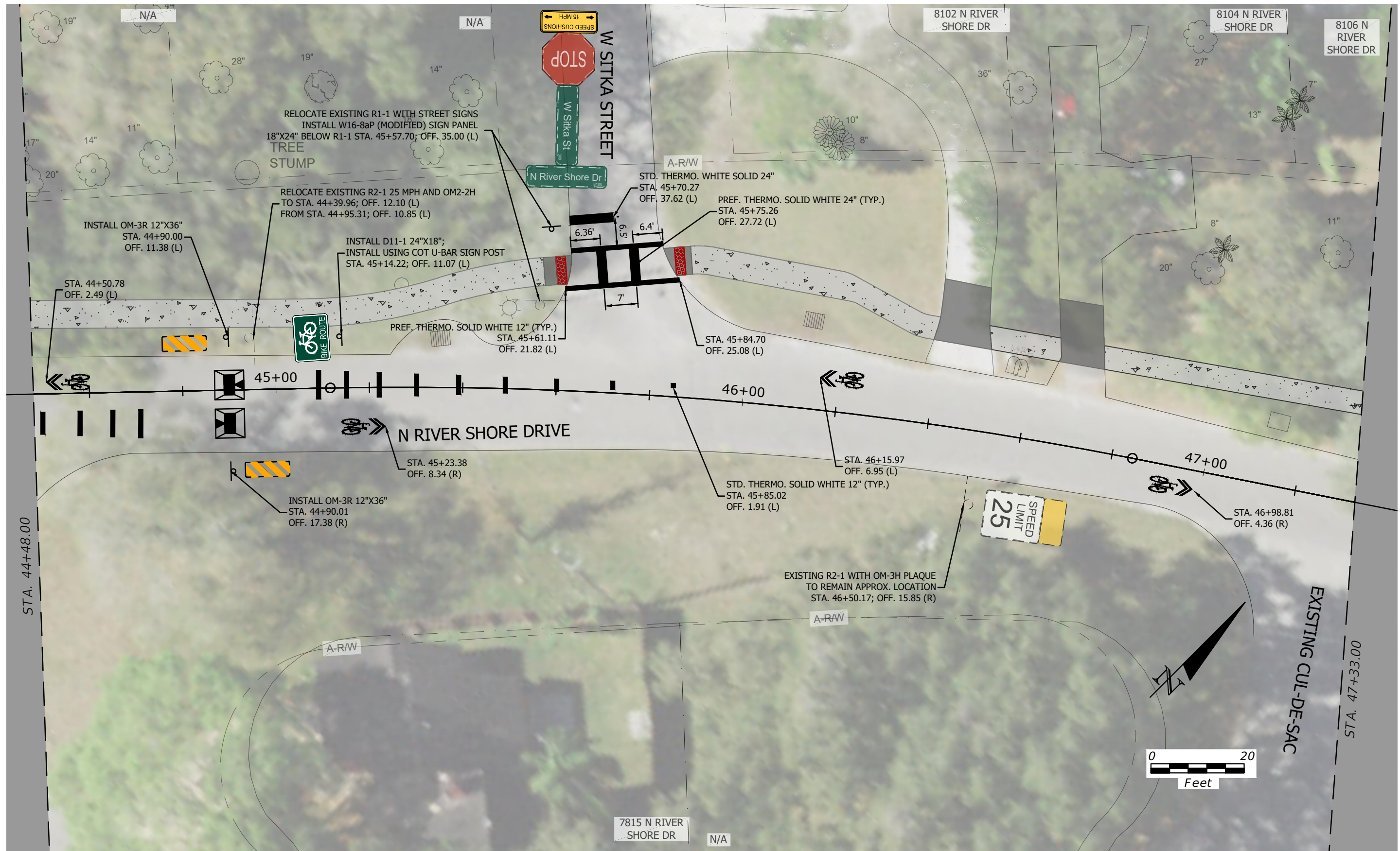
REVISIONS			
DATE	DESCRIPTION	DATE	DESCRIPTION

VU H. VU, P.E.
P.E. LICENSE NUMBER 60294
LANDIS EVANS + PARTNERS
3810 NORTHDAL BLVD.,
SUITE 100
TAMPA, FL 33624

CITY OF TAMPA MOBILITY DEPARTMENT		
STREET	COUNTY	CIP NUMBER
GREEN ARTERY	HILLSBOROUGH	1001517

SIGNING AND PAVEMENT MARKING PLANS -
16

SHEET NO.
S-22



REVISIONS

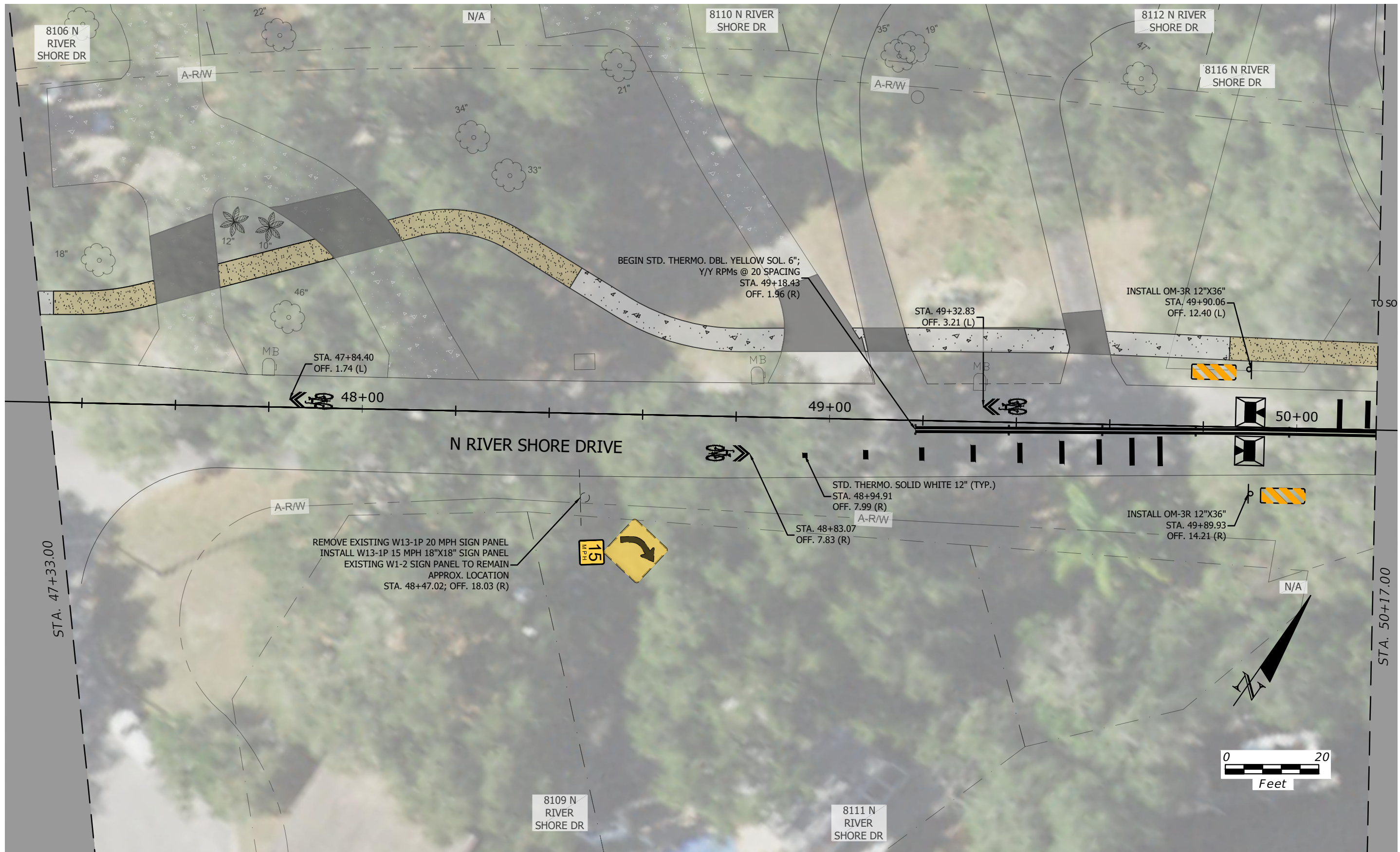
DATE	DESCRIPTION	DATE	DESCRIPTION

VU H. VU, P.E.
 P.E. LICENSE NUMBER 60294
 LANDIS EVANS + PARTNERS
 3810 NORTHDAL BLVD.,
 SUITE 100
 TAMPA, FL 33624

CITY OF TAMPA MOBILITY DEPARTMENT		
STREET	COUNTY	CIP NUMBER
GREEN ARTERY	HILLSBOROUGH	1001517

SIGNING AND PAVEMENT MARKING PLANS -
17

SHEET NO.
 S-23



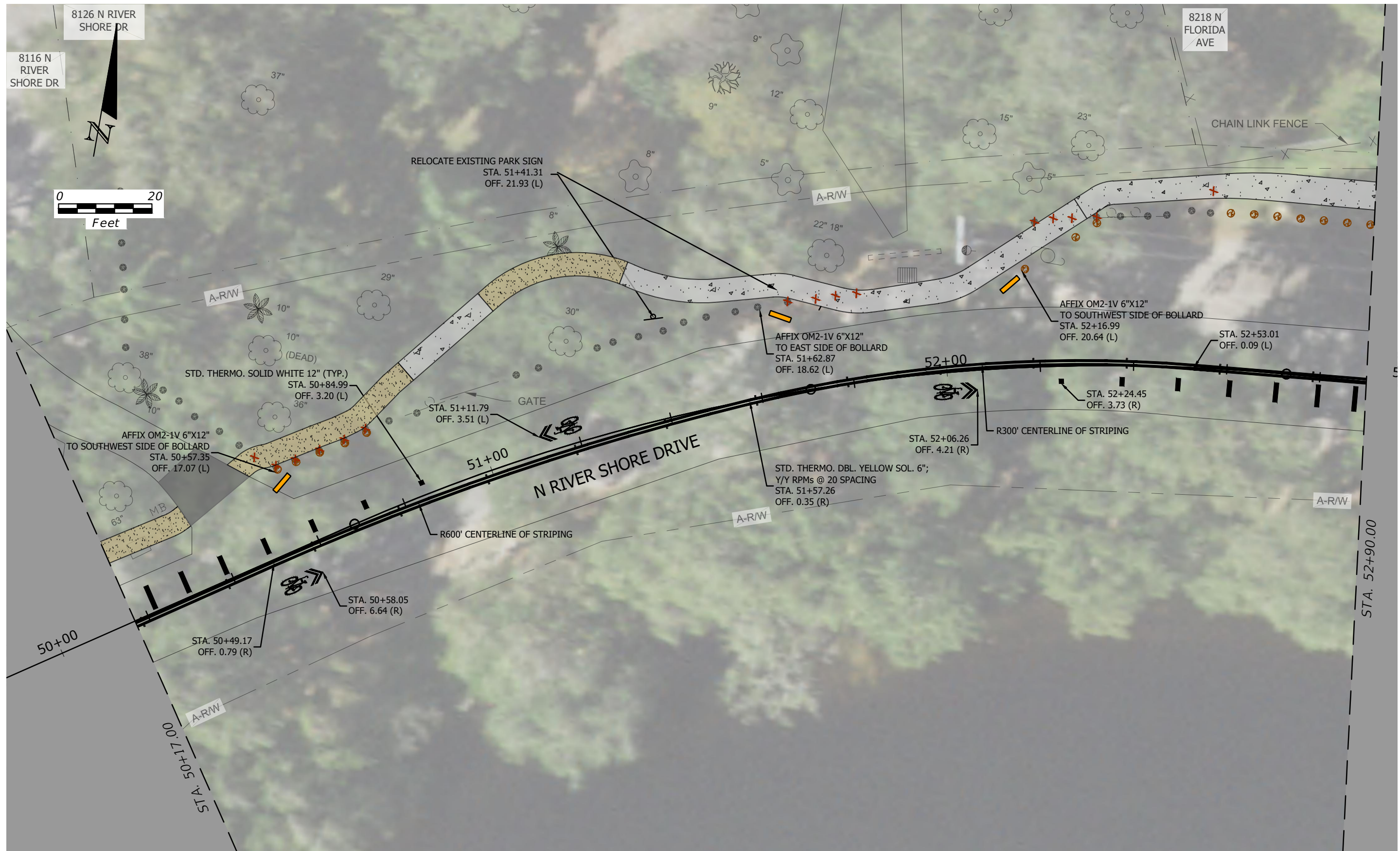
REVISIONS			
DATE	DESCRIPTION	DATE	DESCRIPTION

VU H. VU, P.E.
P.E. LICENSE NUMBER 60294
LANDIS EVANS + PARTNERS
3810 NORTHDAL BLVD.,
SUITE 100
TAMPA, FL 33624

CITY OF TAMPA MOBILITY DEPARTMENT		
STREET	COUNTY	CIP NUMBER
GREEN ARTERY	HILLSBOROUGH	1001517

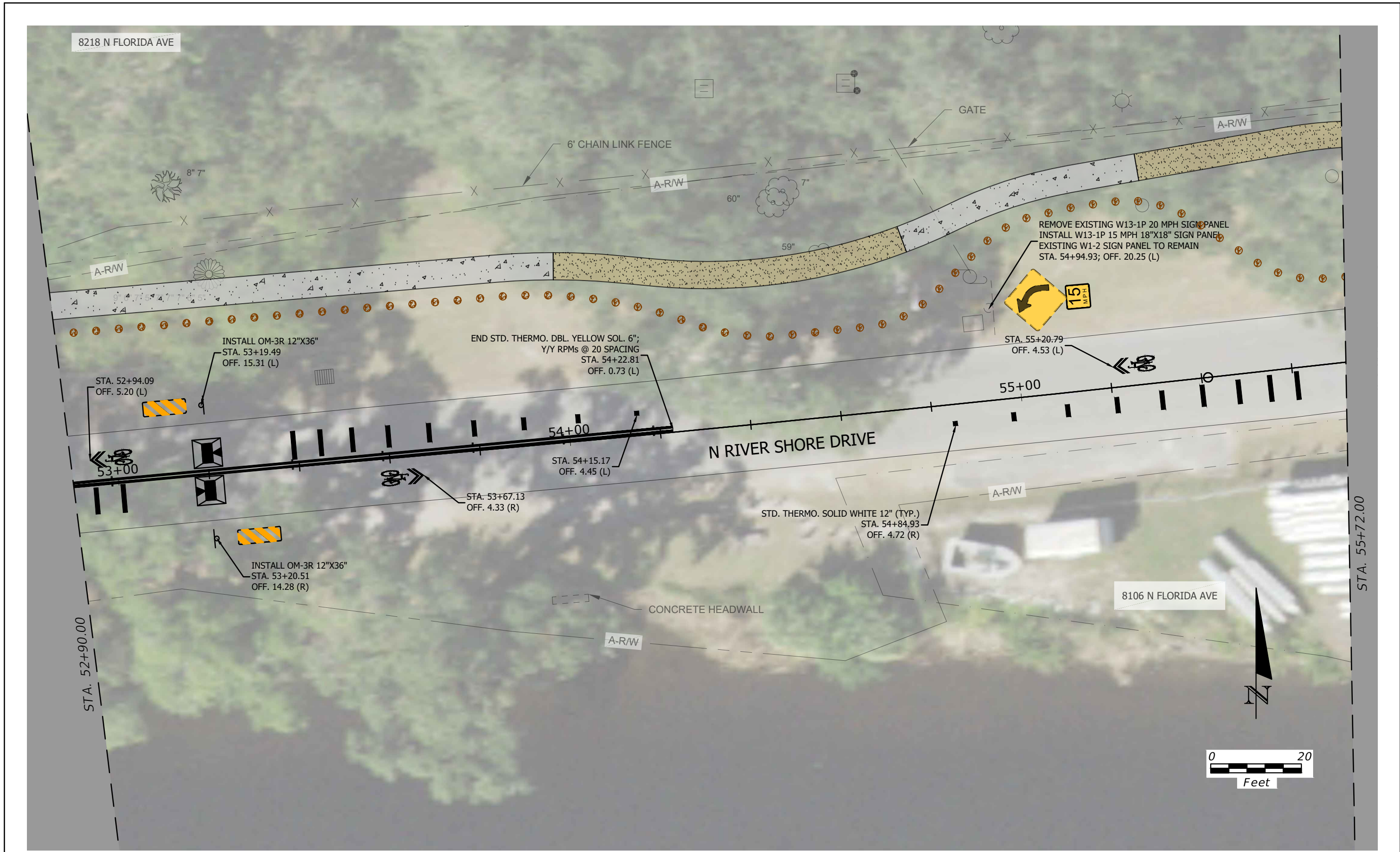
SIGNING AND PAVEMENT MARKING PLANS -
18

SHEET NO.
5-24



REVISIONS				VU H. VU, P.E. P.E. LICENSE NUMBER 60294 LANDIS EVANS + PARTNERS 3810 NORTHDAL BLVD., SUITE 100 TAMPA, FL 33624	CITY OF TAMPA MOBILITY DEPARTMENT			SIGNING AND PAVEMENT MARKING PLANS - 19 SHEET NO. S-25
DATE	DESCRIPTION	DATE	DESCRIPTION		STREET	COUNTY	CIP NUMBER	
					GREEN ARTERY	HILLSBOROUGH	1001517	

THE OFFICIAL RECORD OF THIS SHEET IS THE ELECTRONIC FILE DIGITALLY SIGNED AND SEALED UNDER RULE 61G15-23.004, F.A.C.




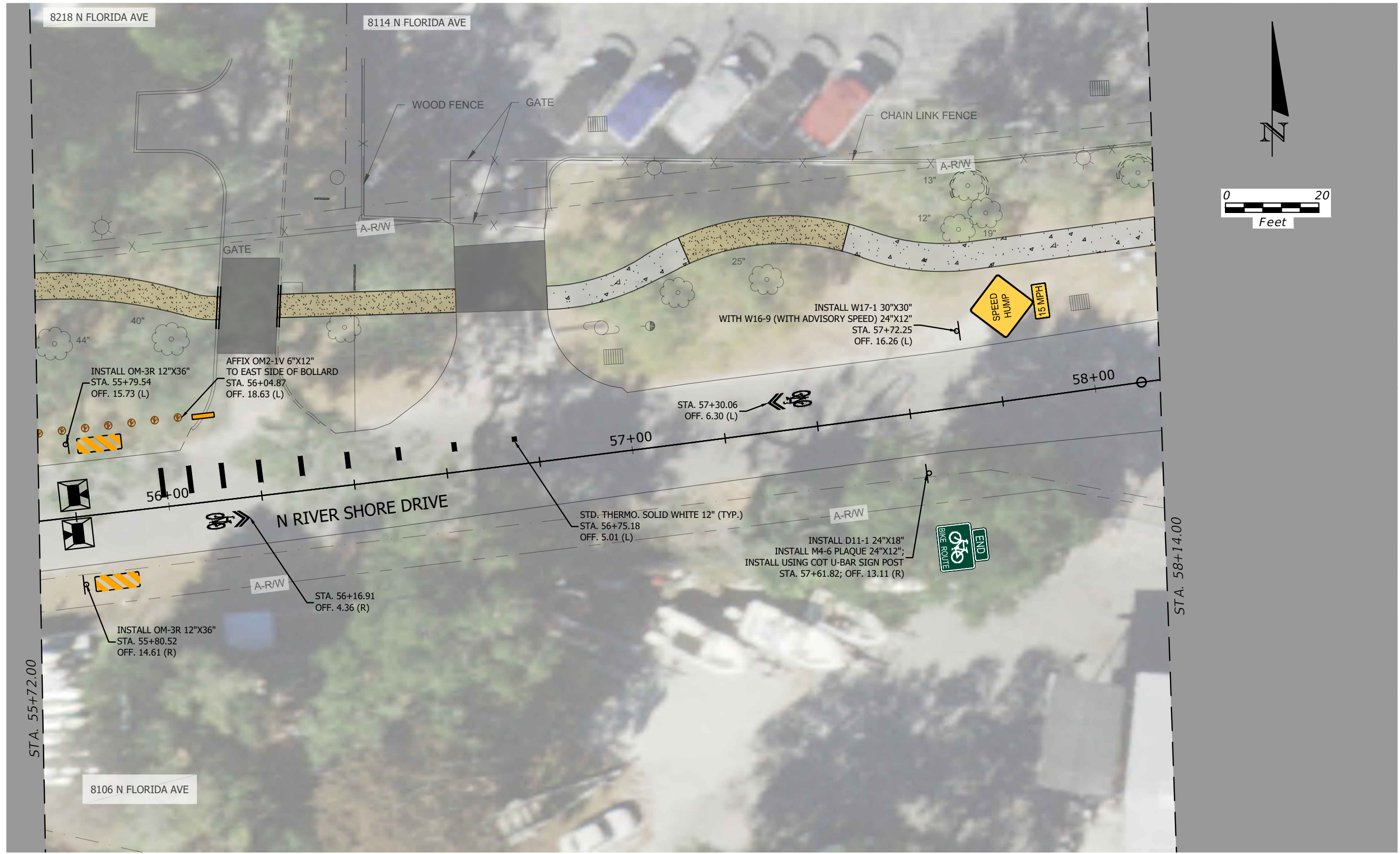
REVISIONS			
DATE	DESCRIPTION	DATE	DESCRIPTION

VU H. VU, P.E.
P.E. LICENSE NUMBER 60294
LANDIS EVANS + PARTNERS
3810 NORTHDAL BLVD.,
SUITE 100
TAMPA, FL 33624

CITY OF TAMPA MOBILITY DEPARTMENT		
STREET	COUNTY	CIP NUMBER
GREEN ARTERY	HILLSBOROUGH	1001517

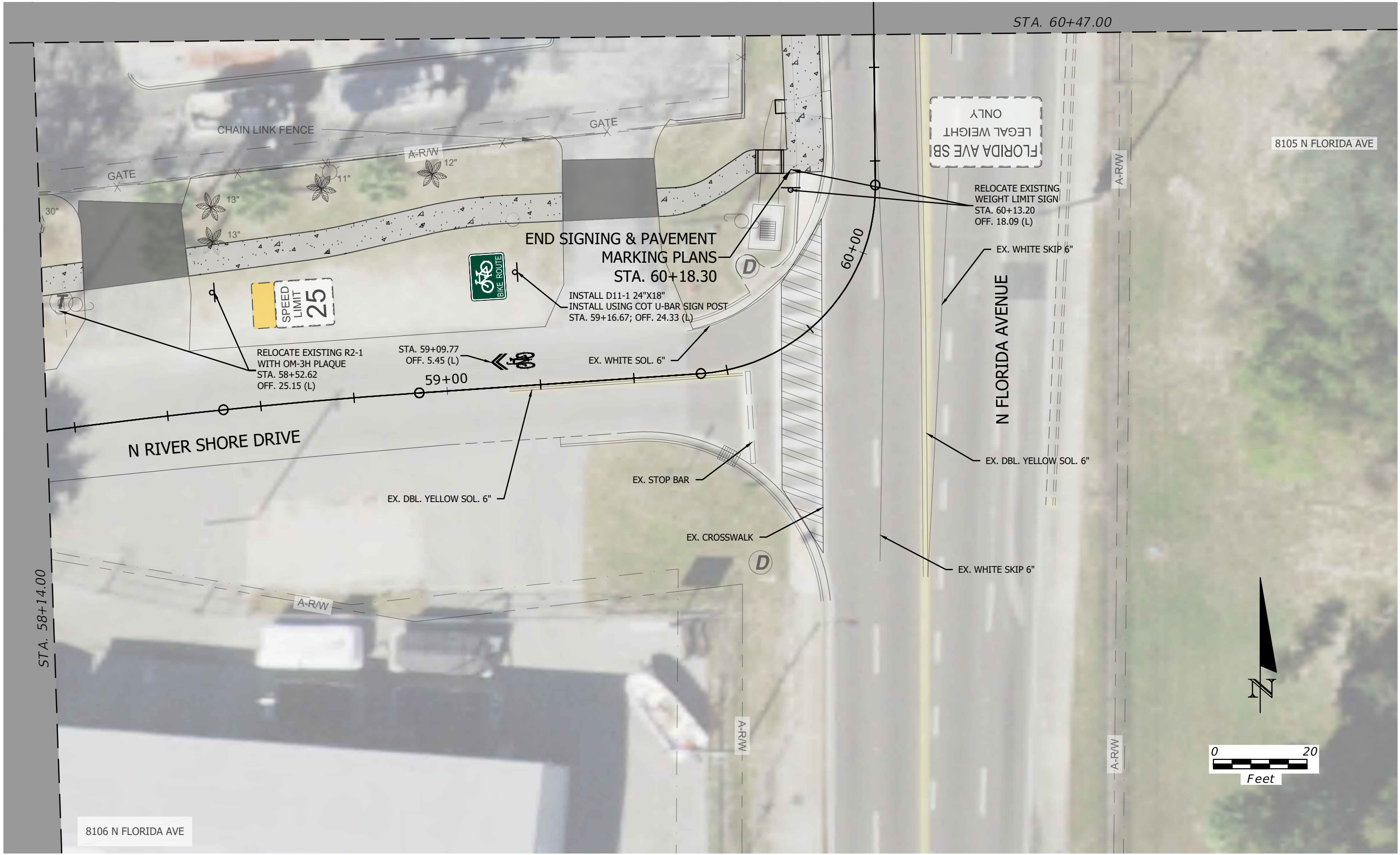
SIGNING AND PAVEMENT MARKING PLANS -
20

SHEET NO.
S-26



REVISIONS				VU H. VU, P.E. P.E. LICENSE NUMBER 60294 LANDIS EVANS + PARTNERS 3810 NORTHDAL BLVD., SUITE 100 TAMPA, FL 33624	CITY OF TAMPA MOBILITY DEPARTMENT			SIGNING AND PAVEMENT MARKING PLANS - 21	SHEET NO. S-27
DATE	DESCRIPTION	DATE	DESCRIPTION		STREET	COUNTY	CIP NUMBER		
					GREEN ARTERY	HILLSBOROUGH	1001517		

THE OFFICIAL RECORD OF THIS SHEET IS THE ELECTRONIC FILE DIGITALLY SIGNED AND SEALED UNDER RULE 61G15-23.004, F.A.C.


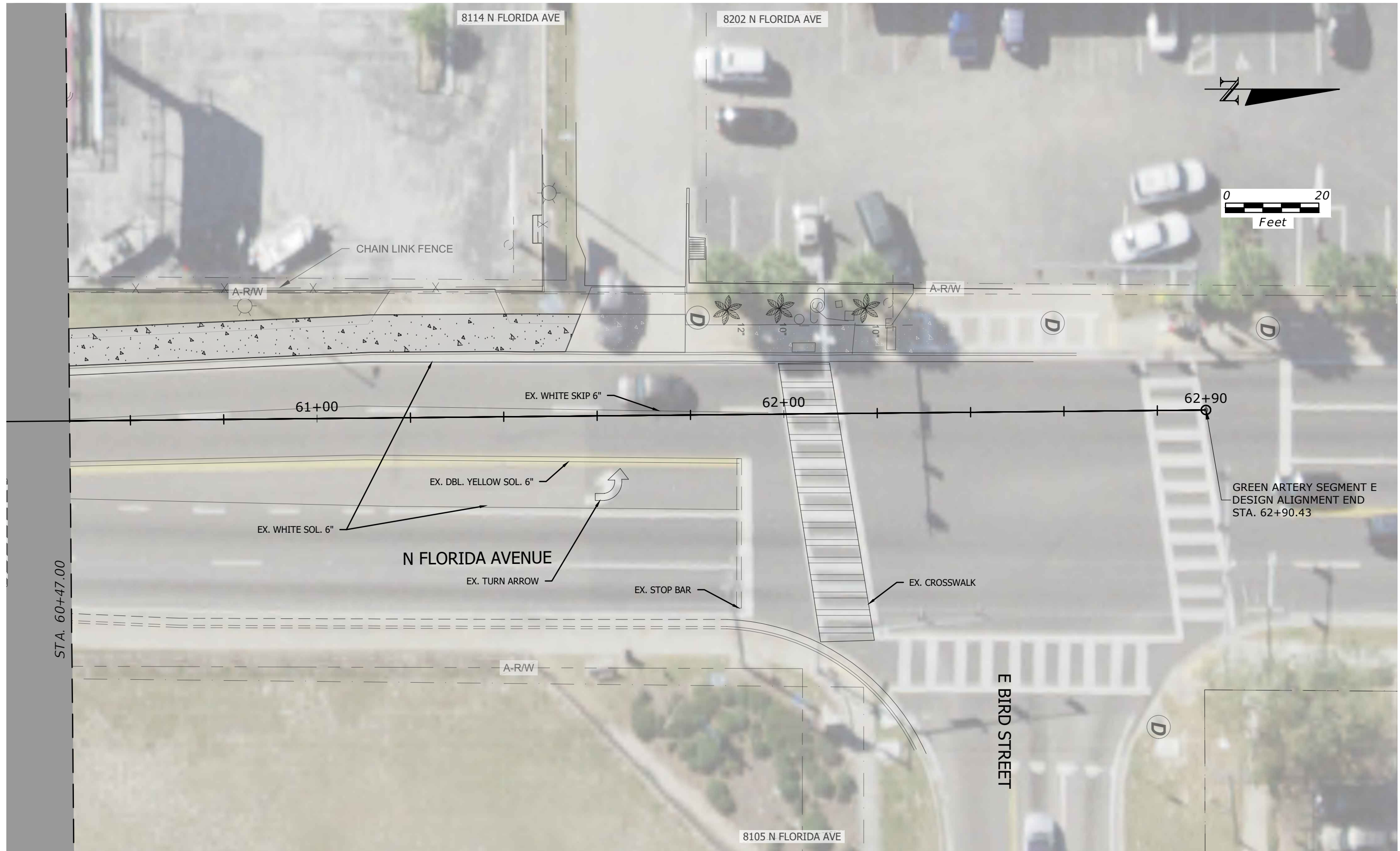


REVISIONS				VU H. VU, P.E. P.E. LICENSE NUMBER 60294 LANDIS EVANS + PARTNERS 3810 NORTHDAL BLVD., SUITE 100 TAMPA, FL 33624	CITY OF TAMPA MOBILITY DEPARTMENT			SIGNING AND PAVEMENT MARKING PLANS - 22 SHEET NO. S-28
DATE	DESCRIPTION	DATE	DESCRIPTION		STREET	COUNTY	CIP NUMBER	
					GREEN ARTERY	HILLSBOROUGH	1001517	

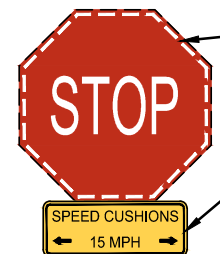
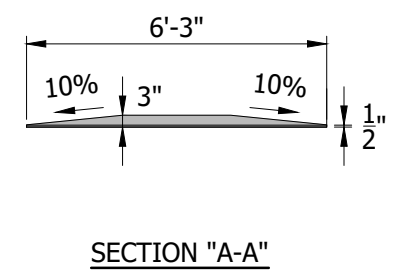
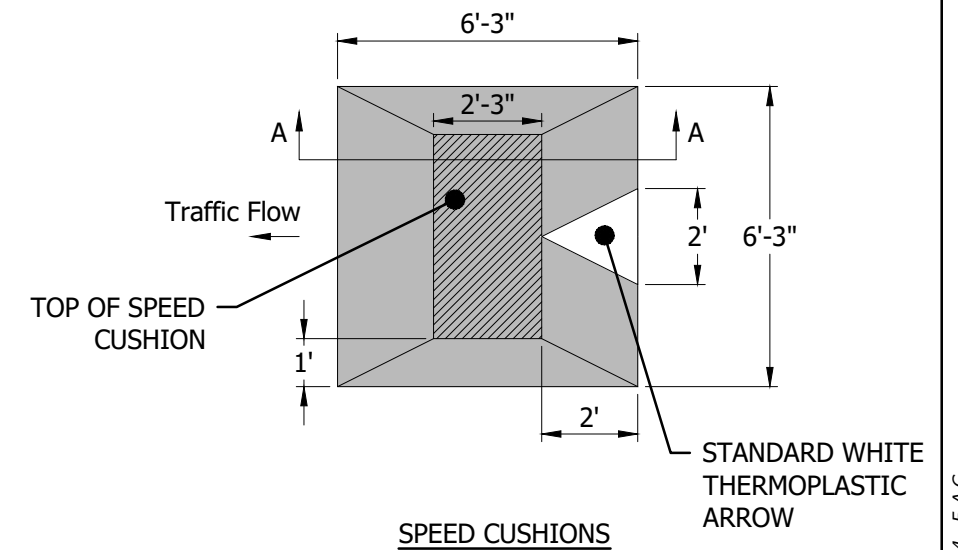
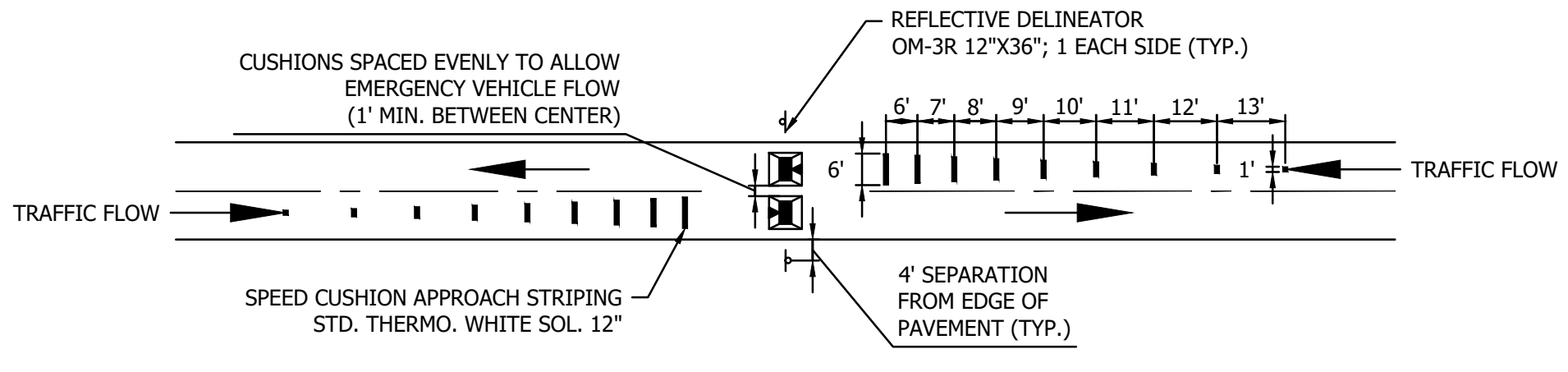
amcdavid 5/1/2024 5:28 PM

T:\8000 Projects\8472-19 GreenArtery Segment\ENDWG\20 Design\S05 - S&PM Plans.dwg

THE OFFICIAL RECORD OF THIS SHEET IS THE ELECTRONIC FILE DIGITALLY SIGNED AND SEALED UNDER RULE 61G15-23.004, F.A.C.

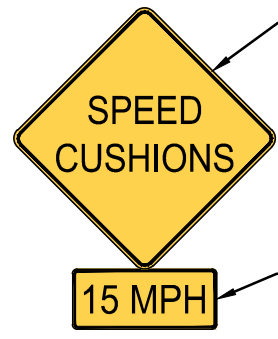


REVISIONS				VU H. VU, P.E. P.E. LICENSE NUMBER 60294 LANDIS EVANS + PARTNERS 3810 NORTHDAL BLVD., SUITE 100 TAMPA, FL 33624	CITY OF TAMPA MOBILITY DEPARTMENT			SIGNING AND PAVEMENT MARKING PLANS - 23	SHEET NO. S-29
DATE	DESCRIPTION	DATE	DESCRIPTION		STREET	COUNTY	CIP NUMBER		
					GREEN ARTERY	HILLSBOROUGH	1001517		



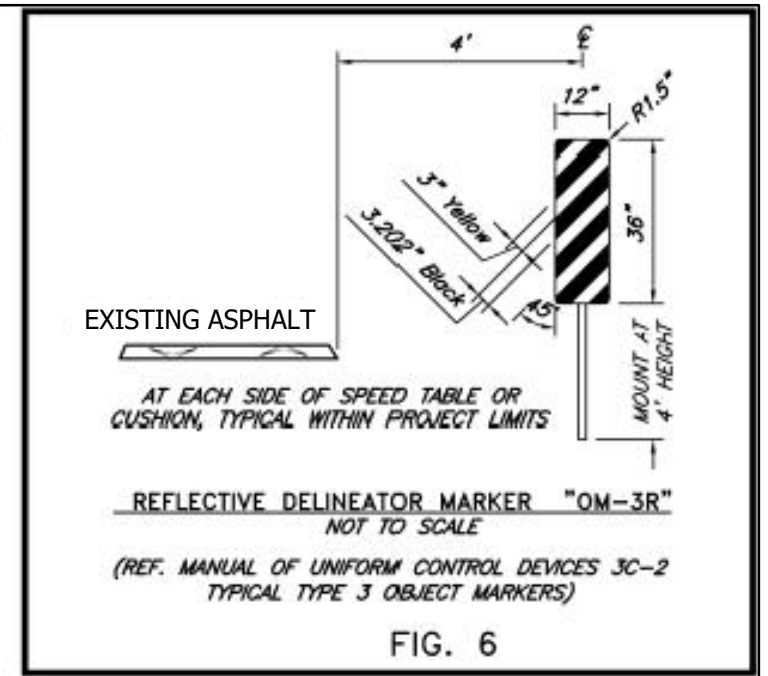
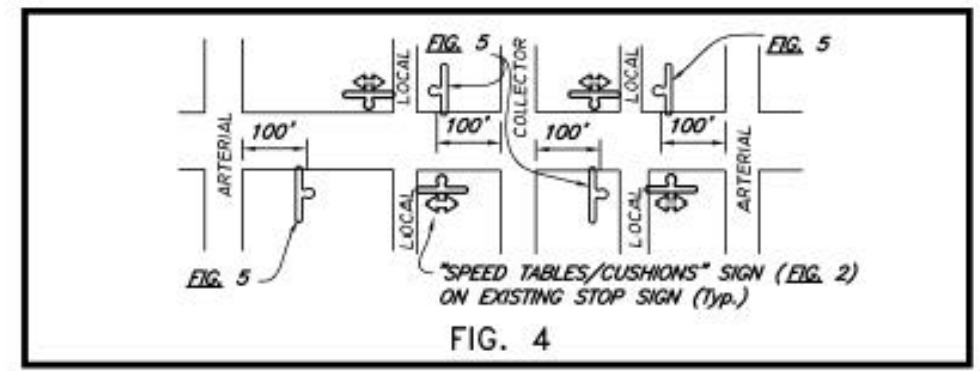
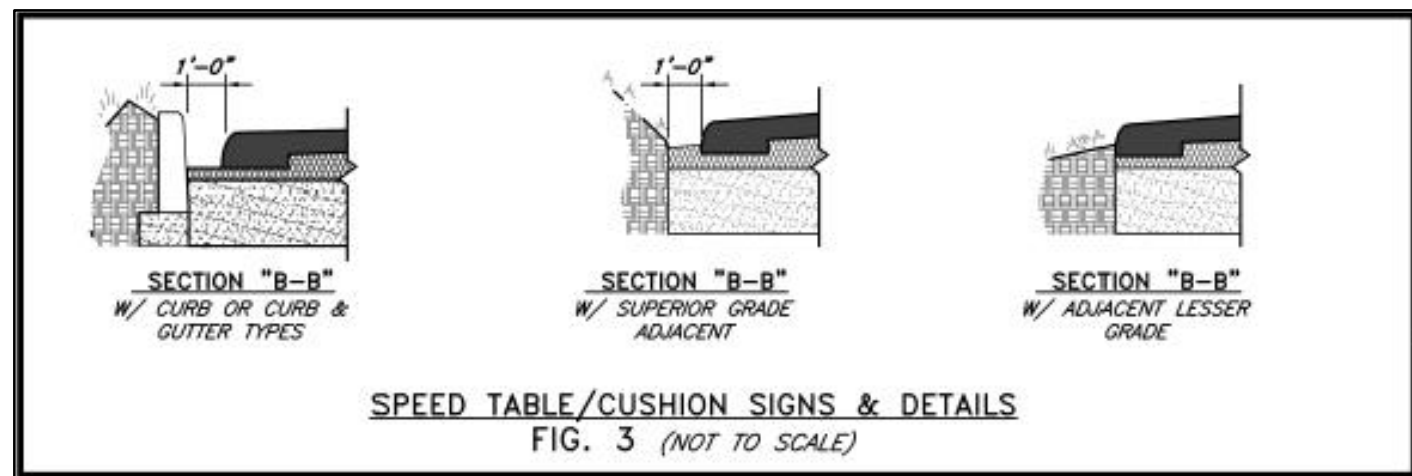
SPEED CUSHION SIDE STREET SIGN NOT TO SCALE

FOR SIDE STREETS WITHIN PROJECT LIMITS OF SPEED CUSHIONS



SPEED CUSHION WARNING SIGN (TYP.) NOT TO SCALE

INSTALL 1 SIGN 100' FROM EACH COLLECTOR OR ARTERIAL ROAD WITHIN THE PROJECT LIMITS OF THE SPEED CUSHIONS.



REVISIONS			
DATE	DESCRIPTION	DATE	DESCRIPTION

VU H. VU, P.E.
P.E. LICENSE NUMBER 60294
LANDIS EVANS + PARTNERS
3810 NORTHDAL BLVD.,
SUITE 100
TAMPA, FL 33624

CITY OF TAMPA MOBILITY DEPARTMENT		
STREET	COUNTY	CIP NUMBER
GREEN ARTERY	HILLSBOROUGH	1001517

SIGNING AND PAVEMENT MARKING DETAILS

SHEET NO. 5-30

THE OFFICIAL RECORD OF THIS SHEET IS THE ELECTRONIC FILE DIGITALLY SIGNED AND SEALED UNDER RULE 61G15-23.004, F.A.C.