

CENTRAL AVENUE & THE SCRUB

Following the Civil War, a large portion of Tampa's formerly enslaved Black population formed a new neighborhood just to the northeast of the city in an area of scrub palmetto. The community took on the name The Scrub, and by 1900 a business community began to take root along Central Avenue, which ran along its western border. Once the core of Tampa's Black community, the business district is now home to Perry Harvey, Sr. Park and The Scrub is the site of the ENCORE! development.



Scan to download the Bloomberg Connects app to get descriptions of every site, walking routes, and more.



44

Artist: Joel Randell



30

Numbers correspond to the Landmark ID

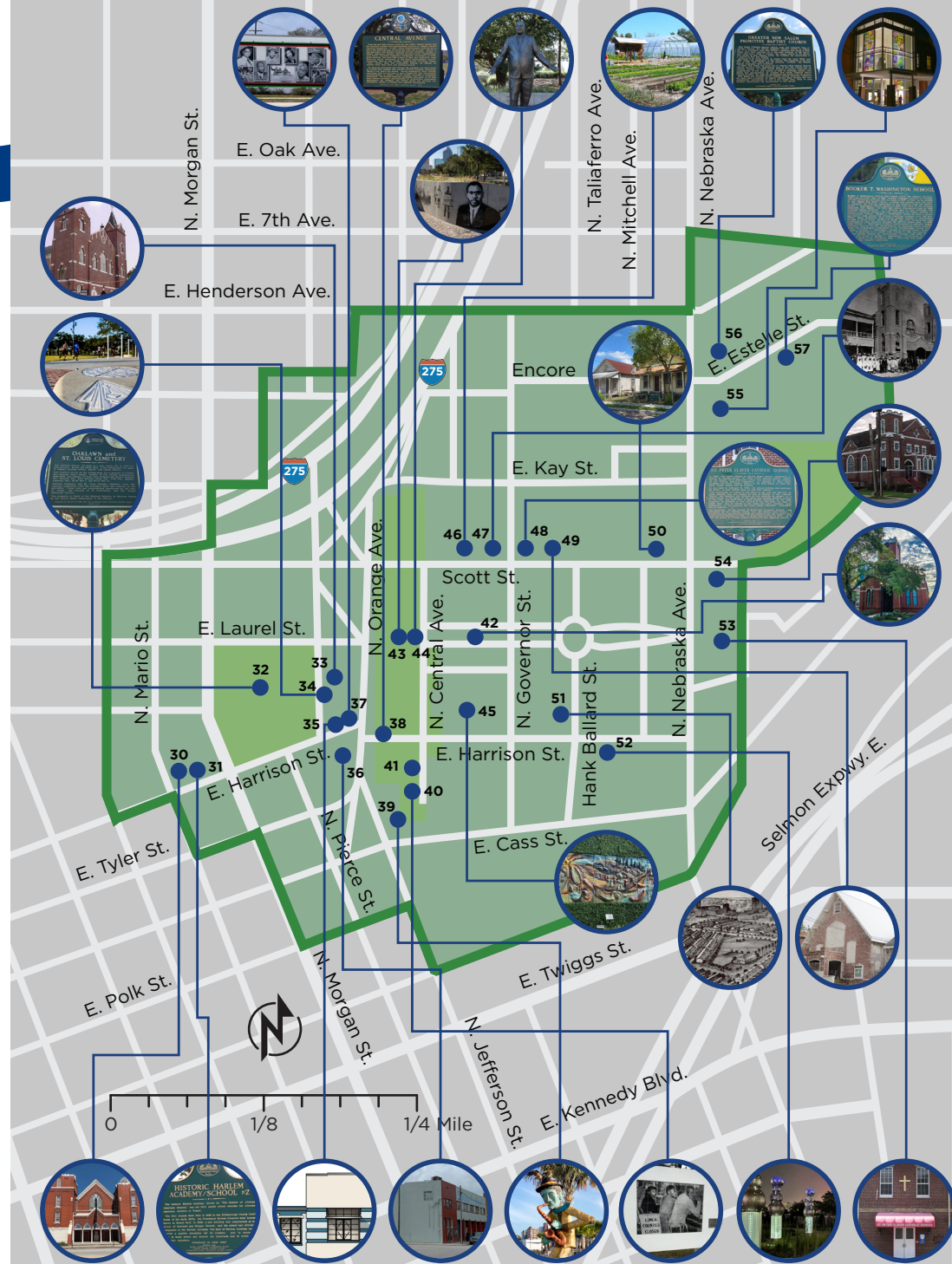
43

Perry Harvey, Sr. Park
1000 E Harrison St.
Artist: Michael Parker



MAP & LANDMARKS

ID	Landmark Name	Landmark Type	Address
30	St. Paul AME Church	Church	506 E Harrison St.
31	Historic Harlem Academy	School	502 E Harrison St.
32	Oaklawn Cemetery	Cemetary	606 E Harrison St.
33	Greater Bethel Baptist	Historical Marker	805 E Laurel St.
34	Ray Charles First Recording	Historical Marker	813 Short Emory St.
35	Kid Mason Community Center	Community Center	1101 N Jefferson St.
36	Int'l Longshoreman Association Local #1402 Hall, est. 1935	Historical Marker	707 E Harrison St.
37	Historic Central Avenue Mural	Art Installation	1101 N Jefferson St.
38	Central Avenue Historical Marker	Historical Marker	1000 E Harrison St.
39	Perry Harvey, Sr. Park	Art Installation	1000 E Harrison St.
40	Perry Harvey, Sr. Park	Art Installation	1000 E Harrison St.
41	Perry Harvey, Sr. Park	Art Installation	1000 E Harrison St.
42	St. James Episcopal Church	Church	Central Ave & Ray Charles Blvd
43	Perry Harvey, Sr. Park	Art Installation	1000 E Harrison St.
44	Perry Harvey, Sr. Park	Art Installation	1000 E Harrison St.
45	Trio	Art Installation	1101 Ray Charles Blvd
46	Meacham Urban Farm	Urban Farm	1108 E Scott St.
47	Paradise Missionary Baptist Church	Church	1112 E Scott St.
48	St. Peter Claver School	Historic Marker	1401 N Governor St.
49	Ebenezer Missionary Baptist Church	Church	1212 E Scott St.
50	Two Wood-Frame Homes	Historic House	1301 N Boulevard
51	Central Park Village Site	Historic Village	Bounded by Kay St. (N), Cass St. (S), Nebraska Ave. (E) & Orange Ave. (W)
52	Procession	Garden	E Harrison St.
53	St. Peter Claver Catholic Church	Church	1203 N Nebraska Ave.
54	Greater Mt. Moriah Primitive Baptist Church	Church	1225 N Nebraska Ave.
55	Robert W. Sanders Public Library	Library	1505 N Nebraska Ave.
56	Greater New Salem Primitive Baptist Church	Historic Marker	1605 N Nebraska Ave.
57	Booker T. Washington	Historic Marker	1407 E Estelle St.

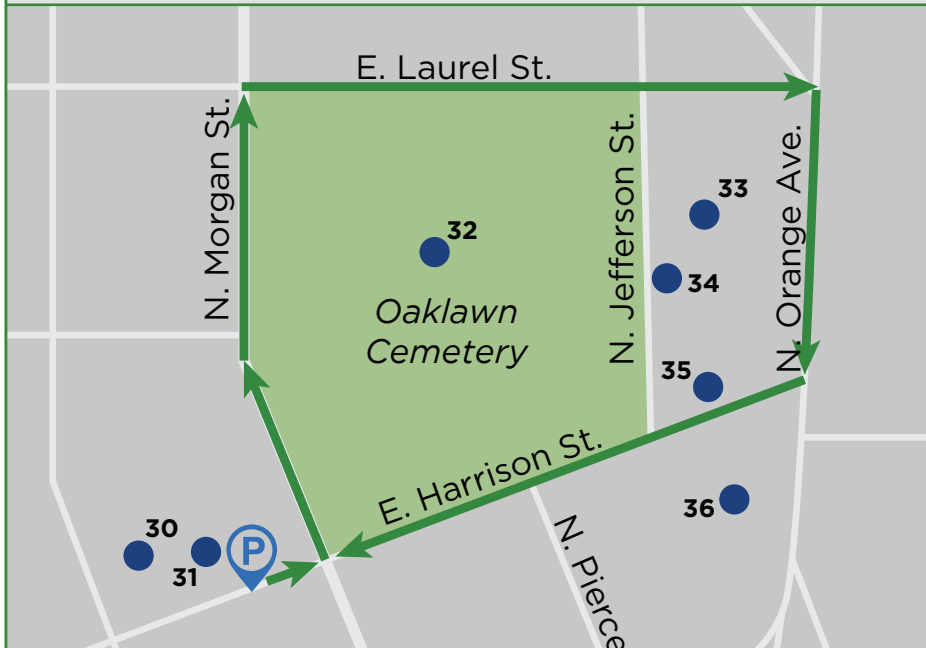


CENTRAL AVENUE & THE SCRUB WALKING PATHS

PATH 1

Distance: approx. 0.5–0.75 miles

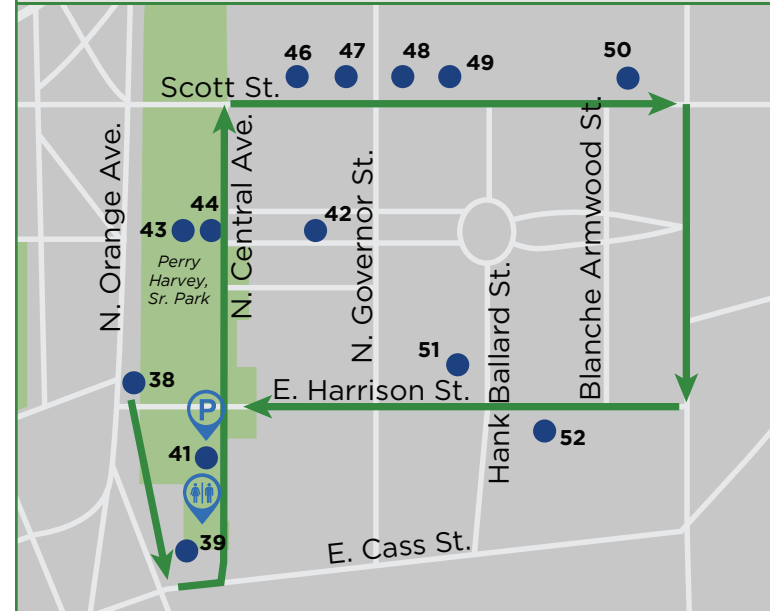
ID	Landmark Name	Landmark Type	Address
30	St. Paul AME Church	Church	506 E Harrison St.
31	Historic Harlem Academy	School	502 E Harrison St.
32	Oaklawn Cemetery	Cemetery	606 E Harrison St.
33	Greater Bethel Baptist	Historical Marker	805 E Laurel St.
34	Ray Charles First Recording	Historical Marker	813 Short Emory St.
35	Kid Mason Community Center	Community Center	1101 N Jefferson St.
36	Int'l Longshoreman Association Local #1402 Hall, est. 1935	Historical Marker	707 E Harrison St.



PATH 2

Distance: approx. 1 mile

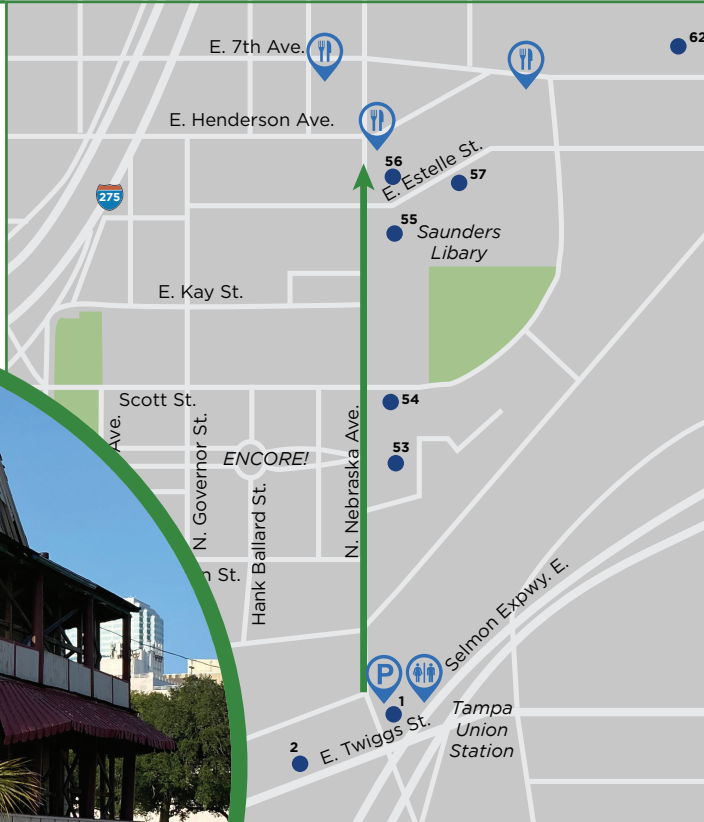
ID	Landmark Name	Landmark Type	Address
38	Central Avenue Historical Marker	Historical Marker	1000 E Harrison St.
39	Perry Harvey, Sr. Park	Art Installation	1000 E Harrison St.
40	Perry Harvey, Sr. Park	Art Installation	1000 E Harrison St.
41	Perry Harvey, Sr. Park	Art Installation	1000 E Harrison St.
42	St. James Episcopal Church	Church	Central Ave & Ray Charles Blvd
43	Perry Harvey, Sr. Park	Art Installation	1000 E Harrison St.
44	Perry Harvey, Sr. Park	Art Installation	1000 E Harrison St.
45	Trio	Art Installation	1101 Ray Charles Blvd
46	Meacham Urban Farm	Urban Farm	1108 E Scott St.
47	Paradise Missionary Baptist Church	Church	1112 E Scott St.
48	St. Peter Claver School	Historic Marker	1401 N Governor St.
49	Ebenezer Missionary Baptist Church	Church	1212 E Scott St.
50	Two Wood-Frame Homes	Historic House	1301 N Boulevard
51	Central Park Village Site	Historic Village	Bounded by Kay St. (N), Cass St. (S), Nebraska Ave. (E) & Orange Ave. (W)
52	Butterfly Garden & Solar Park	Garden	E Harrison St.



PATH 3

Distance: approx. 0.9 mile

ID	Landmark Name	Landmark Type	Address
2	Jackson House	Historical Building	851 E Zack St.
1	Tampa Union Station	Historical Marker	601 N Nebraska Ave.
53	St. Peter Claver Catholic Church	Church	1203 N Nebraska Ave.
54	Greater Mt. Moriah Primitive Baptist Church	Church	1225 N Nebraska Ave
55	(Inside Library) An Unbroken Thread (Stained Glass) by Nancy O'Neil	Art Installation	1505 N Nebraska Ave
56	Greater New Salem Primitive Baptist Church	Historical Marker	1605 N Nebraska Ave
57	Booker T. Washington	School	1605 N Nebraska Ave
62	Sociedad La Union Marti-Maceo	Historical Building	1226 East 7th Ave



2

55

An Unbroken Thread (Stained Glass)

1505 N Nebraska Ave.

Artist: Nancy Gutkin O'Neil

