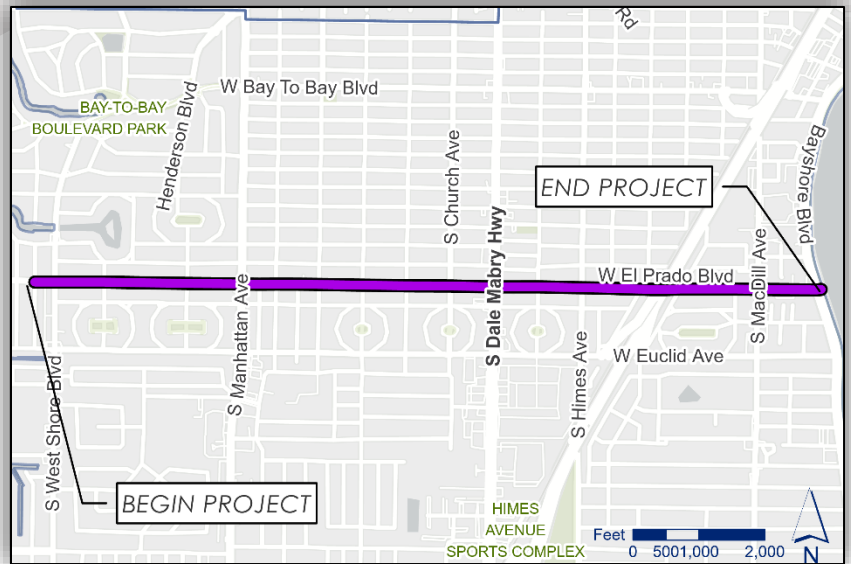
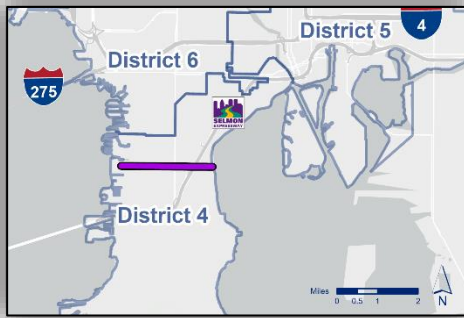


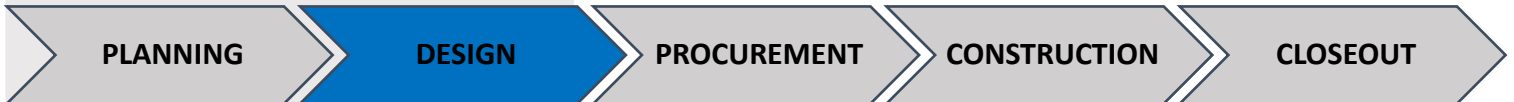


El Prado

From W Green St to W Beach St



Project Phase



TO LEARN MORE ABOUT WHAT ACTIVITIES ARE COMPLETED DURING EACH PHASE OF A PROJECT, PLEASE CLICK [HERE](#) or visit <https://www.tampagov/projects>

PROJECT DETAILS

Neighborhood: Bel Mar Shores, Bel Mar Gardens, Virginia Park, Palma Ceia, Bayshore Beautiful
Council District: 4
Community Redevelopment Area (CRA): N/A
Project ID: 1001931
Department ID: TRANS20023
Contract ID: TBD

PROJECT COST TOTAL EST.: \$3.75M

ESTIMATED SCHEDULE

Construction Year: 2024
Projected Start Date: Sept 2024
Projected End Date: March 2025
Funding Source: LOGT (Resurfacing), TA Funds (Federal)

CONTACT

Jorge Uy
813-274-3101
elprado@tampagov.net

PROJECT DESCRIPTION

This Complete Streets and Sidewalk Improvement project will transform the 2.2-mile corridor along El Prado from S Omar Ave to S MacDill Ave from a four-lane, divided collector road to a 2 lane, divided roadway with buffered bicycle lanes, sidewalks, and on-street parking stalls within the commercial district.

BENEFITS TO THE COMMUNITY

- Improved connectivity - Sidewalk gaps will be filled to provide a contiguous sidewalk on the north side of El Prado throughout the project limits.
- Improved multimodal options - Bicycle lanes, on-street parking, and multimodal paths will be installed as part of this project.
- Reduced congestion – The project will extend the storage capacity of turn lanes on El Prado Blvd to reduce instances of through traffic lanes getting blocked during the morning and afternoon school hours for Roosevelt Elementary and Academy of Holy Names.
- Increased safety - The project will construct "protected intersections" to create shorter, simpler crossings, more predictable movements, and better visibility between people driving and people on bicycles or on foot.